

**+NOTICE!!**

**These documents have been scanned!**

**Do not place un-scanned documents beneath this notice!**

**Do not remove this notice from this file!**

GPO Jacket No. 560-102  
Print Order 61540  
Rise Business Services, LLC  
Job=AZ15 8/14/2019



Box Number= AZ15222



Claim Begin-End: AMC117939-AMC117970

**1 Initial Receipt**



AZ15222-6

AMC117279-AMC117939



**NO  
DOCUMENTS  
FOUND**

NO DOCUMENTS FOUND  
NO DOCUMENTS FOUND



**NOTICE!!**

**These documents have been scanned!**

**Do not place un-scanned documents beneath this notice!**

**Do not remove this notice from this file!**

GPO Jacket No. 560-102  
Print Order 61540  
Rise Business Services, LLC  
Job=AZ15 8/14/2019



Box Number= AZ15222



Claim Begin-End: AMC117939-AMC117970

**2 Correspondence**



AZ15222-6

AMC117279-AMC117939





# United States Department of the Interior


BUREAU OF LAND MANAGEMENT

Arizona State Office

One North Central Avenue, Suite 800

Phoenix, Arizona 85004-4427

[www.blm.gov/az/](http://www.blm.gov/az/)



APR 03 2019

In Reply Refer To:

3800 (9200) PB

AMC116235; **AMC117939**; AMC356471

CERTIFIED MAIL - RETURN RECEIPT REQUESTED No. 9214 8901 9403 8380 9337 78

## DECISION

KENT DOBBINS	:	This decision affects those claims
1751 JAMES RIVER RD	:	shown in the block below.
OZARK, MO 65721-6724	:	

---

AMC116235, AMC116236, AMC117968, AMC117969, AMC117970, AMC356471  
 BLUE BELL #1, BLUE BELL #2, SILVER BELL #22, SILVER BELL #23, SILVER BELL #24,  
 JUMPIN JACK 4

---

## MINING CLAIMS DECLARED FORFEITED

The mining claims listed above have been declared forfeited for failure to file the required affidavit of labor for the 2018 assessment year.

A small miner's maintenance fee waiver certification was filed for these claims for the 2018 assessment year, which began on September 1, 2017, and ended September 1, 2018. Therefore, pursuant to regulations found at 43 CFR 3835.16 and 3835.31, an affidavit of labor must have been filed for the 2018 assessment year on or before December 30, 2018, along with a \$15 processing fee per claim. Failure to timely file this affidavit and fee constitutes a forfeiture of the claims (43 CFR 3835.91).

Although the maintenance fees were paid for the claims for the 2019 assessment year this does not relieve the requirement to file the affidavit of labor for the 2018 assessment year, (for the time period covered by the waiver), which was due on or before December 30, 2018. Our records do not show receipt of a 2018 affidavit of labor for the mining claims listed above, and therefore the claims are declared forfeited.

## Reclamation Requirements

You are required to reclaim all areas disturbed by your activities on lands encompassed by your mining claim(s) and/or site(s). After you complete the reclamation, you must notify the authorized officer of the appropriate surface managing agency so that the authorized officer may conduct a final site inspection and determine whether you may be released from liability. If you fail to



reclaim the land to the satisfaction of the authorized officer, the surface management agency may cite you for noncompliance under its surface management regulations.

For lands administered by the Bureau of Land Management (BLM), if you fail to reclaim the lands to the satisfaction of the authorized officer as required in 43 CFR Subpart 3809, BLM will issue an order of noncompliance under 43 CFR 3809.601(a). If you fail to comply with the noncompliance order, BLM may take further action under 43 CFR 3809.604. Failure to conduct reclamation is a prohibited act that may subject you to criminal penalties. See 43 CFR 3809.605(h) and 43 CFR 3809.700.

### Appeal Procedures

This decision may be appealed to the Interior Board of Land Appeals, Office of the Secretary, in accordance with the regulations contained in 43 CFR, Part 4, and the enclosed Form 1842-1. If an appeal is taken, your notice of appeal must be filed in this office (at the above address) within 30 days from receipt of this decision. The appellant has the burden of showing that the decision appealed from is in error.

If you wish to file a petition pursuant to regulation 43 CFR 4.21 (58 FR 4939, January 19, 1993) for a stay of the effectiveness of this decision during the time that your appeal is being reviewed by the Board, the petition for a stay must accompany your notice of appeal. A petition for a stay is required to show sufficient justification based on the standards listed below. Copies of the notice of appeal and petition for a stay must also be submitted to each party named in this decision and to the Interior Board of Land Appeals and to the appropriate Office of the Solicitor (see 43 CFR 4.413) at the same time the original documents are filed with this office. If you request a stay, you have the burden of proof to demonstrate that a stay should be granted.

### Standards for Obtaining a Stay

Except as otherwise provided by law or other pertinent regulation, a petition for a stay of a decision pending appeal shall show sufficient justification based on the following standards:

- (1) The relative harm to the parties if the stay is granted or denied,
- (2) The likelihood of the appellant's success on the merits,
- (3) The likelihood of immediate and irreparable harm if the stay is not granted, and
- (4) Whether the public interest favors granting the stay.

Please include your AMC serial number(s) on all correspondence. If additional information is required, please call Pauline Brown at 602-417-9360.

*Rick Selbach*

Rick Selbach  
Acting Deputy State Director  
Lands, Minerals and Energy Division

Enclosure



Date Produced: 04/15/2019

ConnectSuite Inc.:

The following is the delivery information for Certified Mail™/RRE item number 9214 8901 9403 8380 9337 78. Our records indicate that this item was delivered on 04/08/2019 at 03:37 p.m. in OZARK, MO 65721. The scanned image of the recipient information is provided below.

Signature of Recipient :

A handwritten signature in black ink, consisting of a large, stylized letter 'S' followed by a horizontal line that extends to the right and then curves back down.

Address of Recipient :

A handwritten address in black ink, appearing to be "1751".

Thank you for selecting the Postal Service for your mailing needs. If you require additional assistance, please contact your local post office or Postal Service representative.

Sincerely,  
United States Postal Service

The customer reference number shown below is not validated or endorsed by the United States Postal Service. It is solely for customer use.

Customer Reference Number: C1303275.7388023



# United States Department of the Interior



BUREAU OF LAND MANAGEMENT

Arizona State Office

One North Central Avenue, Suite 800

Phoenix, Arizona 85004-4427

[www.blm.gov/az/](http://www.blm.gov/az/)

DEC 18 2018

In Reply Refer To:

3830 (9200) PB

AMC117939

CERTIFIED MAIL - RETURN RECEIPT REQUESTED No. 9214 8901 9403 8376 3566 11

## DECISION

LEE WILSON	:	This decision affects those claims
2166 S SHELEE DR	:	shown in the block below.
ST GEORGE, UT 84790-8686	:	

---

AMC117942 through AMC117946  
TINKER BELL #4 - TINKER BELL #8

---

## MINING CLAIMS DECLARED FORFEITED

The mining claims listed above have been declared forfeited as of September 1, 2018, for failure to timely file the required maintenance fee payment or small miner's maintenance fee waiver (waiver).

Claimants are required to pay an annual non-refundable maintenance fee of \$155 per 20 acres or portion thereof, or submit a waiver, on or before September 1 of each year. These requirements were established by 30 U.S.C. 28f-1, as amended, and 43 CFR 3834 and 3835.

Our records do not show receipt of a maintenance fee payment or small miner waiver filed on or before the due date. Therefore, the claims listed above are forfeited.

## Reclamation Requirements

This decision does not relieve you of the liability for reclamation of all areas disturbed by your activities on lands covered by the subject mining claim(s) and/or site(s). After you complete the reclamation, you must notify the authorized officer of the appropriate surface managing agency so that the authorized officer may conduct a final site inspection and determine whether you may be released from liability. If you fail to reclaim the land to the satisfaction of the authorized



officer, the surface management agency may cite you for noncompliance under its surface management regulations. For land administered by the Bureau of Land Management (BLM), if you fail to reclaim the land to the satisfaction of the authorized officer as required in 43 CFR Subpart 3809, the BLM will issue an order of noncompliance under 43 CFR 3809.601(a). If you fail to comply with the non-compliance order, BLM may take further action under 43 CFR 3809.604. Failure to conduct reclamation is a prohibited act that may subject you to criminal penalties. See 43 CFR 3809.605(h) and 43 CFR 3809.700.

### Appeal Procedures

This decision may be appealed to the Interior Board of Land Appeals, Office of the Secretary, in accordance with the regulations contained in 43 CFR, Part 4, and the enclosed Form 1842-1. If an appeal is taken, your notice of appeal must be filed in this office (at the above address) within 30 days from receipt of this decision. The appellant has the burden of showing that the decision appealed from is in error.


If you wish to file a petition pursuant to regulation 43 CFR 4.21 (58 FR 4939, January 19, 1993) for a stay of the effectiveness of this decision during the time that your appeal is being reviewed by the Board, the petition for a stay must accompany your notice of appeal. A petition for a stay is required to show sufficient justification based on the standards listed below. Copies of the notice of appeal and petition for a stay **must** also be submitted to each party named in this decision and to the Interior Board of Land Appeals and to the appropriate Office of the Solicitor (see 43 CFR 4.413) at the same time the original documents are filed with this office. If you request a stay, you have the burden of proof to demonstrate that a stay should be granted.

### Standards for Obtaining a Stay

Except as otherwise provided by law or other pertinent regulation, a petition for a stay of a decision pending appeal shall show sufficient justification based on the following standards:

- (1) The relative harm to the parties if the stay is granted or denied,
- (2) The likelihood of the appellant's success on the merits,
- (3) The likelihood of immediate and irreparable harm if the stay is not granted, and
- (4) Whether the public interest favors granting the stay.

Please include your AMC serial number(s) on all correspondence. If additional information is required, please call Pauline Brown at 602-417-9360.



Lucas Lucero  
Deputy State Director  
Lands, Minerals, and Energy Division

Enclosure

**CERTIFIED MAIL**

PHOENIX

AZ 852

20 DEC '18

neopost

PHOENIX, ARIZONA

2018  
2019 JAN 28 A 10:04

RECEIVED  
BLM AZ STATE OFFICE

**\$05.63<sup>00</sup>**

U.S. OFFICIAL MAIL  
\$300 Penalty  
For Private Use  
ZIP 85004  
41L11101433


h  
N

NIXIE 841 DE 1 0001/10/19

RETURN TO SENDER  
UNCLAIMED  
UNABLE TO FORWARD

BC: 85004442700 \*2214-65155-26-37

04790100  
850044427





AZ9200/PB/AMC117939







DATE PRODUCED: 1/21/2019 5:09 AM

US DEPARTMENT OF THE INTERIOR BUREAU OF LAND MANAGEMENT:

The following is information for Certified Mail™/RRE item number:

9214 8901 9403 8376 3566 11

Our records indicate that this item was RETURNED TO SENDER.

ORIGINAL INTENDED RECIPIENT:

LEE WILSON

2166 S SHELEE DR

ST GEORGE UT 84790-8686

The above information represents information provided by the United States Postal Service.

Return Reference Number:



# United States Department of the Interior



BUREAU OF LAND MANAGEMENT  
Arizona State Office  
One North Central Avenue, Suite 800  
Phoenix, Arizona 85004-4427  
www.blm.gov/az/

OCT 20 2017

In Reply Refer To:

3800 (9200) RM  
AMC116235, **117939** AMC117235, AMC356471

CERTIFIED MAIL - RETURN RECEIPT REQUESTED No. 7017 0660 0000 3024 1270

## NOTICE

KENT DOBBINS AND JOEL CRAIG : This Notice Affects Those Claims  
1751 JAMES RIVER RD : Shown in the Block Below.  
OZARK, MO 65721-6724 :

---

AMC116235, AMC116236, AMC117968 - AMC117970, AMC356471  
BLUE BELL #1, BLUE BELL #2, SILVER BELL #22, SILVER BELL #23, SILVER BELL #24,  
JUMPIN JACK 4

---

### Maintenance Fee Waiver Held for Rejection

This office received the Maintenance Fee Waiver Certification (waiver) for the above listed mining claim(s). The waiver is not properly completed and does not meet the annual filing requirements.

In accordance with 43 Code of Federal Regulations (CFR) 3835.10, the name, address, and original signatures of all owners of the mining claim must be included on the waiver form. Please correct the discrepancy as noted below:

- Additional documentation is required.
- If an agent or personal representative signs, they should identify themselves as signing on behalf of an owner. In the case of the death of a mining claim owner the following documents are required: 1) copy of the death certificate; 2) proof that whomever signs the waiver has authority to sign on behalf of the deceased claimant (this can be a copy of the will or a document from probate court declaring the executor of the will or personal representative of the deceased).
- The waiver was filed on a form that is missing the date of the form and the expiration date. We cannot verify that the form is the current form. You must provide the waiver information on the enclosed current form.



In order to correct the defect in the waiver, per 43 CFR 3835.93, you must provide this office with the requested information within 60 days of your receipt of this notice. If you are unable to provide this information, you have the option of paying the annual maintenance fee of \$155 per claim (\$155 per 20 acres for placer claims larger than 20 acres). If we do not receive the requested corrections or the maintenance fees within the 60 day time frame, the claim(s) will be declared forfeited and closed.



If additional information is required, please contact RéAnn Myers at 602-417-9413. Please include your AMC serial number(s) on all correspondence.

Sincerely,

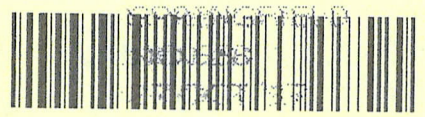




Lucas Lucero  
Deputy State Director  
Lands, Minerals and Energy Division

Enclosure(s)

SENDER: COMPLETE THIS SECTION	COMPLETE THIS SECTION ON DELIVERY																
<ul style="list-style-type: none"> <li>■ Complete items 1, 2, and 3.</li> <li>■ Print your name and address on the reverse so that we can return the card to you.</li> <li>■ Attach this card to the back of the mailpiece, or on the front if space permits.</li> </ul>	<p>A. Signature  </p> <p><input checked="" type="checkbox"/> Agent  <input type="checkbox"/> Addressee</p>																
<p>* Article Addressed to:  <b>KENT DOBBINS  AND JOEL CRAIG  1751 JAMES RIVER RD  OZARK, MO 65721-6724  9200/RM/AMC116235</b></p>	<p>B. Received by (Printed Name)  <b>Gina Woodlums</b></p> <p>C. Date of Delivery  <b>10/27/17</b></p> <p>D. Is delivery address different from item 1? <input type="checkbox"/> Yes  <input checked="" type="checkbox"/> No  If YES, enter delivery address below:</p>																
 9590 9402 2832 7069 7542 36	<p>3. Service Type</p> <table border="0"> <tr> <td><input type="checkbox"/> Adult Signature</td> <td><input type="checkbox"/> Priority Mail Express®</td> </tr> <tr> <td><input type="checkbox"/> Adult Signature Restricted Delivery</td> <td><input type="checkbox"/> Registered Mail™</td> </tr> <tr> <td><input checked="" type="checkbox"/> Certified Mail®</td> <td><input type="checkbox"/> Registered Mail Restricted Delivery</td> </tr> <tr> <td><input type="checkbox"/> Certified Mail Restricted Delivery</td> <td><input type="checkbox"/> Return Receipt for Merchandise</td> </tr> <tr> <td><input type="checkbox"/> Collect on Delivery</td> <td><input type="checkbox"/> Signature Confirmation™</td> </tr> <tr> <td><input type="checkbox"/> Collect on Delivery Restricted Delivery</td> <td><input type="checkbox"/> Signature Confirmation Restricted Delivery</td> </tr> <tr> <td><input type="checkbox"/> Insured Mail</td> <td></td> </tr> <tr> <td><input type="checkbox"/> Insured Mail Restricted Delivery (over \$500)</td> <td></td> </tr> </table>	<input type="checkbox"/> Adult Signature	<input type="checkbox"/> Priority Mail Express®	<input type="checkbox"/> Adult Signature Restricted Delivery	<input type="checkbox"/> Registered Mail™	<input checked="" type="checkbox"/> Certified Mail®	<input type="checkbox"/> Registered Mail Restricted Delivery	<input type="checkbox"/> Certified Mail Restricted Delivery	<input type="checkbox"/> Return Receipt for Merchandise	<input type="checkbox"/> Collect on Delivery	<input type="checkbox"/> Signature Confirmation™	<input type="checkbox"/> Collect on Delivery Restricted Delivery	<input type="checkbox"/> Signature Confirmation Restricted Delivery	<input type="checkbox"/> Insured Mail		<input type="checkbox"/> Insured Mail Restricted Delivery (over \$500)	
<input type="checkbox"/> Adult Signature	<input type="checkbox"/> Priority Mail Express®																
<input type="checkbox"/> Adult Signature Restricted Delivery	<input type="checkbox"/> Registered Mail™																
<input checked="" type="checkbox"/> Certified Mail®	<input type="checkbox"/> Registered Mail Restricted Delivery																
<input type="checkbox"/> Certified Mail Restricted Delivery	<input type="checkbox"/> Return Receipt for Merchandise																
<input type="checkbox"/> Collect on Delivery	<input type="checkbox"/> Signature Confirmation™																
<input type="checkbox"/> Collect on Delivery Restricted Delivery	<input type="checkbox"/> Signature Confirmation Restricted Delivery																
<input type="checkbox"/> Insured Mail																	
<input type="checkbox"/> Insured Mail Restricted Delivery (over \$500)																	
<p>2. Article Number (Transfer from service label)  <b>7017 0660 0000 3024 1270</b></p>	<p>PS Form 3811, July 2015 PSN 7530-02-000-9053</p>																

Domestic Return Receipt

<p><b>USPS TRACKING #</b></p>  9590 9402 2832 7069 7542 36	 <div data-bbox="1153 997 1380 1102" style="border: 1px solid black; padding: 5px;"> <p>First-Class Mail  Postage &amp; Fees Paid  USPS  Permit No. G-10</p> </div>
<p><b>United States Postal Service</b></p> <p style="writing-mode: vertical-rl; transform: rotate(180deg);">RECEIVED  BLM AT STATE OFFICE  OCT 31 P 2:21  PHOENIX, AZ</p>	<p>• Sender, Please print your name, address, and ZIP+4® in this box •</p> <p><b>U.S. DEPARTMENT OF THE INTERIOR  BUREAU OF LAND MANAGEMENT  ARIZONA STATE OFFICE  ONE NORTH CENTRAL AVENUE, SUITE 800  PHOENIX, AZ 85004-4427</b></p> 



# United States Department of the Interior

BUREAU OF LAND MANAGEMENT  
Arizona State Office  
One North Central Avenue, Suite 800  
Phoenix, Arizona 85004-4427  
www.blm.gov/az/



December 5, 2013

In Reply Refer To:

3800 (9310) RE

AMC116255, AMC117907, AMC117939

CERTIFIED MAIL – RETURN RECEIPT REQUESTED 7013 0600 0001 7594 3581

## NOTICE

ANNA STEWART  
1603 S. KENTWOOD AVE.  
SPRINGFIELD, MO. 65804-1318

---

TIGER BELL #1, TIGER BELL #8, GOLD BELL #1 - GOLD BELL #2, GOLD BELL #17 -  
GOLD BELL #18, GOLD BELL #9 - GOLD BELL #12  
AMC116255, AMC116262, AMC117907 - AMC117908, AMC117923 - AMC117924,  
AMC117955 - AMC117957

---

### Maintenance Fee Waiver Held for Rejection

This office received the Maintenance Fee Waiver Certification (waiver) for the above listed mining claim(s). The waiver is not properly completed and does not meet the annual filing requirements.

In accordance with 43 Code of Federal Regulations (CFR) 3835.10, the name, address, and original signatures of all owners of the mining claim must be included on the waiver form. Please correct the discrepancy as noted below.

The document received does not contain original signatures, it is a copy. We require the original signatures of all owners of the mining claims. You must submit the original document.

In order to correct the defect in the waiver, per 43 CFR 3835.93, you must provide this office with the requested information within 60 days of your receipt of this notice. If you are unable to provide this information, you have the option of paying the annual maintenance fee of \$140 per claim (\$140 per 20 acres for placer claims larger than 20 acres). If we do not receive the requested corrections within the 60 day time frame, the claim(s) will be declared forfeited and closed.

Notice  
~~waiver~~ was determined to  
be unnecessary b/c a timely  
maint fee was paid  
8-21-13 RE 1-10-14



Please include your AMC serial number on all correspondence. If additional information is required, please contact Rod Ebert, at 602-417-9397.

A handwritten signature in black ink that reads "Rebecca Heick". The signature is written in a cursive, flowing style.

Rebecca Heick  
Group Administrator  
Lands and Minerals

2. Article Number (Transfer from service label)  
7023 0600 0002 2594 3582

9310/RE/AMC116255, AMC117907, AMC117939  
 ANNA STEWART  
 1603 S. KENTWOOD AVE.  
 SPRINGFIELD, MO. 65804-1318

1. Article Addressed to:  
 ANNA STEWART  
 PHOENIX, ARIZONA

3. Service Type  
 Certified Mail  
 Express Mail  
 Registered  
 Return Receipt for Merchandise  
 Insured Mail  
 C.O.D.

4. Restricted Delivery? (Extra Fee)  
 Yes

COMPLETE THIS SECTION ON DELIVERY

A. Signature *[Signature]*  
 Agent

B. Received by (Printed Name) *Anna Stewart*  
 C. Date of Delivery *12/16/13*

D. Is delivery address different from item 1?  Yes  No  
 If YES, enter delivery address below:

COMPLETE THIS SECTION

■ Complete items 1, 2, and 3. Also complete item 4 if Restricted Delivery is desired.  
 ■ Print your name and address on the reverse.  
 ■ Attach this card to the back of the mailpiece, or on the front if space permits.

UNITED STATES POSTAL SERVICE  
 17 DEC 2013 PM 2 T

First-Class Mail  
 Postage & Fees Paid  
 USPS  
 Permit No. G-10

• Sender: Please print your name, address, and ZIP+4 in this box •

U.S. Department of the Interior  
 Bureau Of Land Management  
 Arizona State Office  
 One North Central Avenue  
 Phoenix, AZ 85004-4427

04442700

UNITED STATES  
DEPARTMENT OF THE INTERIOR  
BUREAU OF LAND MANAGEMENT

**MAINTENANCE FEE WAIVER CERTIFICATION**

*file*

404

117939

FORM APPROVED  
OMB NO. 1004-0114  
Expires: August 31, 2013

SEE INSTRUCTIONS ON PAGE 2

1. This small miner waiver is filed for the assessment year beginning on September 1, 2013 and ending on September 1, 2014.
2. The undersigned and all related parties owned ten or fewer mining claims, mill, or tunnel sites located and maintained on Federal lands in the United States of America on September 1, 2013
3. The undersigned have performed the assessment work required by law for each mining claim listed prior to filing this waiver and understand that by filing this form, an affidavit of assessment work must be recorded by the December 30th following the filing of this waiver.
4. The undersigned understand that if the assessment work obligation has not yet come due under 30 U.S.C. 28 (for those claims in their first assessment year only), a notice of intent to hold reciting this condition must be recorded by the December 30th following the filing of this waiver.
5. The undersigned understand that mill and tunnel sites may also be listed upon this waiver and be waived from payment of the maintenance fee, and that a notice of intent to hold for these sites is required to be recorded by the December 30th immediately following the filing of this waiver.
6. The undersigned understand and acknowledge that pursuant to 43 U.S.C. 1212 and 18 U.S.C. 1001, the filing or recording of a false, fictitious, or fraudulent document with the Bureau of Land Management may result in a fine of up to \$250,000, a prison term not to exceed five years, or both.
7. The mining claims, mill or tunnel sites for which this waiver from payment of the maintenance fees is requested are:

	CLAIM OR SITE NAME	BLM RECORDATION SERIAL NUMBER
1.	Tinker Bell #4 ✓	117942
2.	Tinker Bell #5	117943
3.	Tinker Bell #6	117944
4.	Tinker Bell #7	117945
5.	Tinker Bell #8	117946
6.		
7.		
8.		
9.		
10.		

The owner(s) (claimants) of the above mining claims and sites are:

Lee Wilson

(Owner's Name - Please Print)

X *Lee A. Wilson*

(Owner's Signature)

2166 S. Shellee Drive

(Street or P.O. Box)

St. George

(City)

UT

(State)

84790

(Zip Code)

(Owner's Name - Please Print)

(Street or P.O. Box)

(City)

(State)

(Zip Code)

(Owner's Name - Please Print)

(Street or P.O. Box)

(City)

(State)

(Zip Code)

(Owner's Signature)

RECEIVED  
BLM AZ STATE OFFICE  
2013 AUG 21 A 11:37  
PHOENIX, ARIZONA

ENTERED  
SEP 17 2013  
BY: *TS*



(Owner's Name - Please Print)	(Owner's Signature)		
(Street or P.O. Box)	(City)	(State)	(Zip Code)
(Owner's Name - Please Print)	(Owner's Signature)		
(Street or P.O. Box)	(City)	(State)	(Zip Code)
(Owner's Name - Please Print)	(Owner's Signature)		
(Street or P.O. Box)	(City)	(State)	(Zip Code)
(Owner's Name - Please Print)	(Owner's Signature)		
(Street or P.O. Box)	(City)	(State)	(Zip Code)

Title 18 U.S.C. Section 1001 and Title 43 U.S.C. Section 1212 makes it a crime for any person knowingly and willfully to make to any department or agency of the United States any false, fictitious or fraudulent statements or representations as to any matter within its jurisdiction.

**INSTRUCTIONS**

1. This certification is made under the provisions of §1744 of Title 43 and § 28-28k of Title 30 of the United States Code; and the regulations thereunder (43 CFR Part 3830).
2. The claimant(s) must fill in the dates in paragraph 1 for the beginning and ending of the assessment year for which this waiver is sought.
3. The claimant(s) must fill in the date in paragraph 2 for the beginning of the assessment year for which this waiver is sought.
4. All claim and site names and Bureau of Land Management (BLM) serial numbers must be listed for the mining claims, mill sites, and tunnel sites for which the waiver is sought.
5. All owners of the mining claims, mill sites, and tunnel sites and their addresses must be given.
6. This waiver form must be signed by all the claimants or their designated agent, in original form. If an agent is designated, a notarized designation of agent, signed by all of the claimants with proper address given, must be submitted with this waiver.
7. This form must be filed no later than September 1st for the upcoming assessment year in the BLM State Office where the mining claims or sites are recorded, or the waiver cannot be granted by the BLM. (Example: To obtain a waiver for the assessment year 2012, which begins on September 1, 2011, you must qualify for and file for a waiver no later than September 1, 2011, in the proper BLM State Office.)
8. For all mining claims which require assessment work, you must record an affidavit of labor on or before the December 30th immediately following the filing of this waiver. For all other mining claims or sites waived, you must record a notice of intent to hold on or before the December 30th immediately following the filing of this waiver.
9. Mill and tunnel sites may also be listed upon this waiver and be waived from payment of the maintenance fee. A notice of intent to hold for these sites is required to be filed by the December 30th following the filing of this waiver.

PHOENIX, ARIZONA  
 2013 AUG 21 A 11:37  
 RECEIVED  
 BLM STATE OFFICE

FOR OFFICIAL USE ONLY

When Recorded Return Document to:

Lee Wilson  
2166 S. Shellee Dr.  
St. George, UT 84790

**FEE# 2013044224**

OFFICIAL RECORDS  
OF MOHAVE COUNTY  
CAROL MEIER,  
COUNTY RECORDER



08/21/2013 08:05 AM Fee: \$15.00

PAGE: 1 of 2

Check here is this is a change of address.

Telephone: \_\_\_\_\_

E-mail address: \_\_\_\_\_

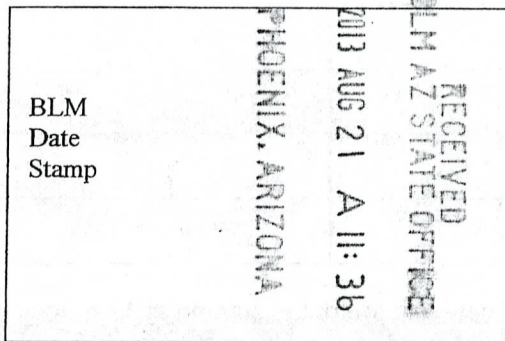
**AFFIDAVIT OF PERFORMANCE OF ANNUAL WORK**

1. State of Arizona, County of Mohave ss:

2. I (Name) Lee Wilson

3. Reside at (Address) 2166 S. Shellee Dr.

City St. George County \_\_\_\_\_



State UT Zip 84790 being duly sworn, depose and say that I am a citizen of the United States, more than eighteen years of age, and that all of the facts set forth in this affidavit, subject to the provisions and penalties of 18 U.S.C. 1001 pertaining to the filing of false, fictitious, or fraudulent statements with the United States, are true and correct according to the best of my knowledge, information and belief.

4. Owner's name and address (If not shown in Items 1-3 above). \_\_\_\_\_

5. That I am personally acquainted with the mining claim(s). The work and improvements were made by and at the expense of the owner(s) of said claim(s). Said contiguous group of claims, listed on this document, are situated in the

Weaver (optional) Mining District; Mohave County, Arizona.

Line No.	AMC NUMBER	CLAIM/SITE NAME	COUNTY RECORDER DATA (If available)	TWP	RNG	SEC
1	117942	Tinker Bell #4	Dkt/Pg:673/821&822	26N	20W	31
2	117943	Tinker Bell #5	Dkt/Pg:673/823&824	26N	20W	31
3	117944	Tinker Bell #6	Dkt/Pg:673/825&826	26N	20W	31
4	117945	Tinker Bell #7	Dkt/Pg:673/827&828	26N	20W	31
5	117946	Tinker Bell #8	Dkt/Pg:673/829&830	26N	20W	31
6						

Form: MCF108  
Revised Jan. 2006  
Page 1 of 2  
SEP 06 2013  
AT

RECEIVED  
BLM AZ STATE OFFICE  
2013 AUG 21 A 11:37  
PHOENIX, ARIZONA

BLM  
Date  
Stamp

7						
8						
9						
10						

6. That between the dates starting at 12 o'clock noon on September 1, 20 12 and ending at 12 o'clock noon on September 1, 20 13 at least \$ 500.00 dollars worth of work and improvements were done and performed upon said claim(s) or upon one or more of a contiguous group of claims for the benefit of all, wholly or partly outside of a contiguous group of claims for the benefit of all, not including the location work.

7. That the following persons were employed to perform the work and improvements described herein: Kent Dobbins, Renee Alvarez, Art Alvarez, Beth Wilson, Frank Mannarino, and others.

8. That the work and improvements performed were: Repaired and graded roads to all claims. Removed hard rock & placer ore for processing, using pick & shovel, buckets & barrels. Loaded barrels to truck & trailer. Also used backhoe. Several tons of ore removed for processing.


X 9. Dated: 8/20/13 Signature: Lee W. Wilson

SUBSCRIBED AND SWORN TO before me, a Notary Public, this 20<sup>th</sup> day of August 20 13

By: Lee Wilson

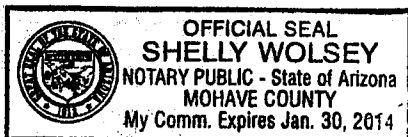
Notary Public Shelly Wolsey

My Commission Expires January 30 2014



Bureau of Land Management  
Arizona State Office

[www.blm.gov](http://www.blm.gov)



No. of Claims: 5 x \$10 = 50  
 Check No.: 291743 Init. YML  
 Receipt No.: 2861011  
 For BLM Use Only

**United States Department of the Interior  
Bureau of Land Management**

Receipt

LANDS/RECREATION & PLANNING  
ONE N CENTRAL AVE  
PHOENIX, AZ 85004 -2203  
Phone: 602-417-9200

No:

2861011

<b>Transaction #:</b> 2946879	
<b>Date of Transaction:</b> 08/21/2013	
<b>CUSTOMER:</b>	
LEE WILSON 2166 S SHELEE DR ST GEORGE,UT 84790-8686 US	

LINE #	QTY	DESCRIPTION	REMARKS	UNIT PRICE	TOTAL
1	1.00	LOCATABLE MINERALS / MINING CLAIMS-NOT NEW-UNADJUD,ONE AUTH NO. ONLY / MINING CLAIM MONEY RECEIVED <b>CASES: AMC117942/\$50.00</b>	POL 2013/5 WAV	- n/a -	50.00
<b>TOTAL:</b>					<b>\$50.00</b>

PAYMENT INFORMATION					
1	AMOUNT:	50.00	POSTMARKED:	N/A	
	TYPE:	CHECK	RECEIVED:	08/21/2013	
	CHECK NO:	291743			
	NAME:	WILSON, LEE 2166 S SHELEE DR ST GEORGE UT 84790-8686 US			

<b>REMARKS</b>	

This receipt was generated by the automated BLM Collections and Billing System and is a paper representation of a portion of the official electronic record contained therein.



**NOTICE!!**

**These documents have been scanned!**

**Do not place un-scanned documents beneath this notice!**

**Do not remove this notice from this file!**

GPO Jacket No. 560-102  
Print Order 61540  
Rise Business Services, LLC  
Job=AZ15 8/14/2019



Box Number= AZ15222



Claim Begin-End: AMC117939-AMC117970

**3 Transfers**



AZ15222-6

AMC117279-AMC117939

**NO  
DOCUMENTS  
FOUND**

NO DOCUMENTS FOUND  
NO DOCUMENTS FOUND



**NOTICE!!**

**These documents have been scanned!**

**Do not place un-scanned documents beneath this notice!**

**Do not remove this notice from this file!**

GPO Jacket No. 560-102  
Print Order 61540  
Rise Business Services, LLC  
Job=AZ15 8/14/2019



Box Number= AZ15222



Claim Begin-End: AMC117939-AMC117970

**4 Annual Filings**



AZ15222-6

AMC117279-AMC117939

UNITED STATES  
DEPARTMENT OF THE INTERIOR  
BUREAU OF LAND MANAGEMENT  
**MAINTENANCE FEE WAIVER CERTIFICATION**

*DEK*  
**255**

117939  
116255

FORM APPROVED  
OMB NO. 1004-0114  
Expires: January 31, 2020

SEE INSTRUCTIONS ON PAGE 2

1. This small miner waiver is filed for the assessment year beginning on September 1, 2019 and ending on September 1, 2020.
2. The undersigned and all related parties owned ten or fewer mining claims, mill, or tunnel sites located and maintained on Federal lands in the United States of America on September 1, 2019.
3. The undersigned have performed the assessment work required by law for each mining claim listed prior to filing this waiver and understand that by filing this form, the undersigned must file an affidavit of assessment work with the Bureau of Land Management (BLM) by the December 30th following the filing of this waiver.
4. The undersigned understand that if the assessment work obligation has not yet come due under 30 U.S.C. 28 (for those claims in their first assessment year only), a notice of intent to hold reciting this condition must be recorded by the December 30th following the filing of this waiver.
5. The undersigned understand that mill and tunnel sites may also be listed on this waiver and be waived from payment of the maintenance fee, and that a notice of intent to hold for these sites is required to be filed with the BLM by the December 30th following the filing of this waiver.
6. The undersigned understand and acknowledge that pursuant to 43 U.S.C. 1212 and 18 U.S.C. 1001, the filing or recording of a false, fictitious, or fraudulent document with the BLM may result in a fine of up to \$250,000, a prison term not to exceed five years, or both.
7. The mining claims, mill or tunnel sites for which this waiver from payment of the maintenance fees is requested are:

CLAIM OR SITE NAME	BLM RECORDATION SERIAL NUMBER
1. Silver Bell #1	✓ 117947
2. Silver Bell #2	117948
3. Silver Bell #3	117949
4. Silver Bell #4	117950
5. Silver Bell #5	117951
6. Silver Bell #6	117952
7. Silver Bell #7	117953
8. Silver Bell #8	117954
9. Tiger Bell #9	116263
10. Tiger Bell #20	116274

The owner(s) (claimants) of the above mining claims and sites are:

10 Janet Stewart (Eckman) ✓  
(Owner's Name - Please Print)

X *Janet Stewart (Eckman)*  
(Owner's Signature)

P. O. Box 14218  
(Owner's Mailing Address)

Springfield MO 65814  
(City) (State) (Zip Code)

(Owner's Name - Please Print)

AC 483  
**ENTERED SEP 18 2019**  
PB

(Owner's Signature)

(Owner's Mailing Address)

(City) (State) (Zip Code)

(Owner's Name - Please Print)

(Owner's Signature)

(Owner's Mailing Address)

(City) (State) (Zip Code)

(Owner's Name - Please Print)

(Owner's Signature)

(Owner's Mailing Address)

(City) (State) (Zip Code)

PHOENIX, ARIZONA  
2019 AUG 20 P 12b  
RECEIVED  
BLM STATE OFFICE



(Owner's Name - Please Print)	(Owner's Signature)		
(Owner's Mailing Address)	(City)	(State)	(Zip Code)
(Owner's Name - Please Print)	(Owner's Signature)		
(Owner's Mailing Address)	(City)	(State)	(Zip Code)
(Owner's Name - Please Print)	(Owner's Signature)		
(Owner's Mailing Address)	(City)	(State)	(Zip Code)
(Owner's Name - Please Print)	(Owner's Signature)		
(Owner's Mailing Address)	(City)	(State)	(Zip Code)

18 U.S.C. 1001 and 43 U.S.C. 1212 make it a crime for any person knowingly and willfully to make to any department or agency of the United States any false, fictitious or fraudulent statements or representations as to any matter within its jurisdiction.

**INSTRUCTIONS**

1. This certification is made under the provisions of 43 U.S.C. § 1744 and 30 U.S.C. §28-28k and the regulations thereunder (43 CFR Part 3830).
2. The claimant(s) must fill in the dates in paragraph 1 for the beginning and ending of the assessment year for which this waiver is sought.
3. The claimant(s) must fill in the date in paragraph 2 for the beginning of the assessment year for which this waiver is sought.
4. All claim and site names and BLM serial numbers must be listed for the mining claims, mill sites, and tunnel sites for which the waiver is sought.
5. All owners of the mining claims, mill sites, and tunnel sites and their addresses must be given.
6. This waiver form must be signed by all the claimants or their designated agent, in original form. If an agent is designated, a notarized designation of agent, signed by all of the claimants with proper address given, must be submitted with this waiver.
7. This form must be filed no later than September 1st for the upcoming assessment year in the BLM State Office where the mining claims or sites are recorded, or the waiver cannot be granted by the BLM. (Example: To obtain a waiver for the assessment year 2012, which begins on September 1, 2011, you must qualify for and file for a waiver no later than September 1, 2011, in the proper BLM State Office.)
8. For all mining claims which require assessment work, you must record an affidavit of labor on or before the December 30th immediately following the filing of this waiver. For all other mining claims or sites waived, you must record a notice of intent to hold on or before the December 30th immediately following the filing of this waiver.
9. Mill and tunnel sites may also be listed on this waiver and be waived from payment of the maintenance fee. A notice of intent to hold for these sites is required to be filed by the December 30th following the filing of this waiver.

RECEIVED  
 BLM STATE OFFICE  
 PHOENIX, ARIZONA  
 2019 AUG 20 P 1:26

FOR OFFICIAL USE ONLY

## NOTICES

**The Privacy Act** and 43 CFR 2.223(d) require that you be furnished the following information in connection with the information requested by this form.

**AUTHORITY:** 30 U.S.C. 28f and 43 CFR part 3835 permit collection of the information requested by this form.

**PRINCIPAL PURPOSE:** The BLM will use the information you provide to verify that the owner(s) (claimants(s)) of a mining claim has/have complied with 30 U.S.C. 28f and 43 CFR part 3835 and is/are entitled to perform assessment work in lieu of paying the maintenance fee for the mining claims listed on this form.

**ROUTINE USES:** The BLM will only disclose this information in accordance with the provisions at 43 CFR 2.231(b) and (c).

**EFFECT OF NOT PROVIDING INFORMATION:** Disclosure of the requested information is required by 30 U.S.C. 28f and 43 CFR part 3835 for those claimants qualified to request the small miner waiver allowed. Failure to submit all the requested information or to complete this form will delay the BLM's processing of the form and may preclude the BLM's acceptance of the maintenance fee waiver request, which may result in forfeiture of the mining claim or site by the claimant.

**The Paperwork Reduction Act** requires us to inform you that:

The BLM collects this information to determine whether or not you are qualified for waiver of maintenance fees.

Submission of the requested information is necessary to obtain or retain a benefit.

You do not have to respond to this or any other Federal agency-sponsored information collection unless it displays a currently valid OMB control number.

**BURDEN HOURS STATEMENT:** Public reporting burden for this form is estimated to average 20 minutes per response, including the time for reviewing instructions, gathering and maintaining data, and completing and reviewing the form. You may submit comments regarding the burden estimate or any other aspect of this form to: U.S. Department of the Interior, Bureau of Land Management (1004-0114), Bureau Information Collection Clearance Officer (WO-630), Mail Stop 401 LS, 1849 C St., N.W., Washington, D.C. 20240.

RECEIVED  
RIMMONT STATE OFFICE  
2019 AUG 20 P 1:26  
PHOENIX, ARIZONA

UNITED STATES  
DEPARTMENT OF THE INTERIOR  
BUREAU OF LAND MANAGEMENT  
**MAINTENANCE FEE WAIVER CERTIFICATION**

*DET*  
**262**

117907  
117939

FORM APPROVED 116255  
OMB NO. 1004-0114  
Expires: January 31, 2020

SEE INSTRUCTIONS ON PAGE 2

- This small miner waiver is filed for the assessment year beginning on September 1, 2019 and ending on September 1, 2020.
- The undersigned and all related parties owned ten or fewer mining claims, mill, or tunnel sites located and maintained on Federal lands in the United States of America on September 1, 2019.
- The undersigned have performed the assessment work required by law for each mining claim listed prior to filing this waiver and understand that by filing this form, the undersigned must file an affidavit of assessment work with the Bureau of Land Management (BLM) by the December 30th following the filing of this waiver.
- The undersigned understand that if the assessment work obligation has not yet come due under 30 U.S.C. 28 (for those claims in their first assessment year only), a notice of intent to hold reciting this condition must be recorded by the December 30th following the filing of this waiver.
- The undersigned understand that mill and tunnel sites may also be listed on this waiver and be waived from payment of the maintenance fee, and that a notice of intent to hold for these sites is required to be filed with the BLM by the December 30th following the filing of this waiver.
- The undersigned understand and acknowledge that pursuant to 43 U.S.C. 1212 and 18 U.S.C. 1001, the filing or recording of a false, fictitious, or fraudulent document with the BLM may result in a fine of up to \$250,000, a prison term not to exceed five years, or both.
- The mining claims, mill or tunnel sites for which this waiver from payment of the maintenance fees is requested are:

CLAIM OR SITE NAME	BLM RECORDATION SERIAL NUMBER
1. Gold Bell #3	✓ 117909
2. Gold Bell #4	117910
3. Gold Bell #19	117925
4. Gold Bell #20	117926
5. Gold Bell #21	117927
6. Silver Bell #13	117959
7. Silver Bell #14	117960
8. Silver Bell #15	117961
9. Silver Bell #16	117962
10. Tiger Bell #4	116258

The owner(s) (claimants) of the above mining claims and sites are:

10 Craig Dobbins

✓ X *Craig Dobbins*

(Owner's Name - Please Print)

(Owner's Signature)

603 W. Kingsley

Springfield

MO

65807

(Owner's Mailing Address)

(City)

(State)

(Zip Code)

(Owner's Name - Please Print)

(Owner's Signature)

(Owner's Mailing Address)

(City)

(State)

(Zip Code)

(Owner's Name - Please Print)

(Owner's Signature)

(Owner's Mailing Address)

(City)

(State)

(Zip Code)

(Owner's Name - Please Print)

(Owner's Signature)

(Owner's Mailing Address)

(City)

(State)

(Zip Code)

NW 26

(Continued on page 2)

AC 483  
ENTERED SEP 17 2019

RECEIVED  
BLM ARIZONA STATE OFFICE  
2019 AUG 20 P 1:28  
PHOENIX, ARIZONA



(Owner's Name - Please Print)	(Owner's Signature)		
(Owner's Mailing Address)	(City)	(State)	(Zip Code)
(Owner's Name - Please Print)	(Owner's Signature)		
(Owner's Mailing Address)	(City)	(State)	(Zip Code)
(Owner's Name - Please Print)	(Owner's Signature)		
(Owner's Mailing Address)	(City)	(State)	(Zip Code)
(Owner's Name - Please Print)	(Owner's Signature)		
(Owner's Mailing Address)	(City)	(State)	(Zip Code)

18 U.S.C. 1001 and 43 U.S.C. 1212 make it a crime for any person knowingly and willfully to make to any department or agency of the United States any false, fictitious or fraudulent statements or representations as to any matter within its jurisdiction.

**INSTRUCTIONS**

1. This certification is made under the provisions of 43 U.S.C. § 1744 and 30 U.S.C. §28-28k and the regulations thereunder (43 CFR Part 3830).
2. The claimant(s) must fill in the dates in paragraph 1 for the beginning and ending of the assessment year for which this waiver is sought.
3. The claimant(s) must fill in the date in paragraph 2 for the beginning of the assessment year for which this waiver is sought.
4. All claim and site names and BLM serial numbers must be listed for the mining claims, mill sites, and tunnel sites for which the waiver is sought.
5. All owners of the mining claims, mill sites, and tunnel sites and their addresses must be given.
6. This waiver form must be signed by all the claimants or their designated agent, in original form. If an agent is designated, a notarized designation of agent, signed by all of the claimants with proper address given, must be submitted with this waiver.
7. This form must be filed no later than September 1st for the upcoming assessment year in the BLM State Office where the mining claims or sites are recorded, or the waiver cannot be granted by the BLM. (Example: To obtain a waiver for the assessment year 2012, which begins on September 1, 2011, you must qualify for and file for a waiver no later than September 1, 2011, in the proper BLM State Office.)
8. For all mining claims which require assessment work, you must record an affidavit of labor on or before the December 30th immediately following the filing of this waiver. For all other mining claims or sites waived, you must record a notice of intent to hold on or before the December 30th immediately following the filing of this waiver.
9. Mill and tunnel sites may also be listed on this waiver and be waived from payment of the maintenance fee. A notice of intent to hold for these sites is required to be filed by the December 30th following the filing of this waiver.

RECEIVED  
 BLM STATE OFFICE  
 PHOENIX, ARIZONA  
 2011 AUG 20 P 1:28

FOR OFFICIAL USE ONLY

## NOTICES

**The Privacy Act** and 43 CFR 2.223(d) require that you be furnished the following information in connection with the information requested by this form.

**AUTHORITY:** 30 U.S.C. 28f and 43 CFR part 3835 permit collection of the information requested by this form.

**PRINCIPAL PURPOSE:** The BLM will use the information you provide to verify that the owner(s) (claimants(s)) of a mining claim has/have complied with 30 U.S.C. 28f and 43 CFR part 3835 and is/are entitled to perform assessment work in lieu of paying the maintenance fee for the mining claims listed on this form.

**ROUTINE USES:** The BLM will only disclose this information in accordance with the provisions at 43 CFR 2.231(b) and (c).

**EFFECT OF NOT PROVIDING INFORMATION:** Disclosure of the requested information is required by 30 U.S.C. 28f and 43 CFR part 3835 for those claimants qualified to request the small miner waiver allowed. Failure to submit all the requested information or to complete this form will delay the BLM's processing of the form and may preclude the BLM's acceptance of the maintenance fee waiver request, which may result in forfeiture of the mining claim or site by the claimant.

**The Paperwork Reduction Act** requires us to inform you that:

The BLM collects this information to determine whether or not you are qualified for waiver of maintenance fees.

Submission of the requested information is necessary to obtain or retain a benefit.

You do not have to respond to this or any other Federal agency-sponsored information collection unless it displays a currently valid OMB control number.

**BURDEN HOURS STATEMENT:** Public reporting burden for this form is estimated to average 20 minutes per response, including the time for reviewing instructions, gathering and maintaining data, and completing and reviewing the form. You may submit comments regarding the burden estimate or any other aspect of this form to: U.S. Department of the Interior, Bureau of Land Management (1004-0114), Bureau Information Collection Clearance Officer (WO-630), Mail Stop 401 LS, 1849 C St., N.W., Washington, D.C. 20240.

RECEIVED  
BLM AZ STATE OFFICE  
2019 AUG 20 P 1:28  
PHOENIX, ARIZONA

UNITED STATES  
DEPARTMENT OF THE INTERIOR  
BUREAU OF LAND MANAGEMENT

261

PER

117907  
117939

**MAINTENANCE FEE WAIVER CERTIFICATION**

FORM APPROVED  
OMB NO. 1004-0114  
Expires: January 31, 2020

SEE INSTRUCTIONS ON PAGE 2

- This small miner waiver is filed for the assessment year beginning on September 1, 2019 and ending on September 1, 2020
- The undersigned and all related parties owned ten or fewer mining claims, mill, or tunnel sites located and maintained on Federal lands in the United States of America on September 1, 2019
- The undersigned have performed the assessment work required by law for each mining claim listed prior to filing this waiver and understand that by filing this form, the undersigned must file an affidavit of assessment work with the Bureau of Land Management (BLM) by the December 30th following the filing of this waiver.
- The undersigned understand that if the assessment work obligation has not yet come due under 30 U.S.C. 28 (for those claims in their first assessment year only), a notice of intent to hold reciting this condition must be recorded by the December 30th following the filing of this waiver.
- The undersigned understand that mill and tunnel sites may also be listed on this waiver and be waived from payment of the maintenance fee, and that a notice of intent to hold for these sites is required to be filed with the BLM by the December 30th following the filing of this waiver.
- The undersigned understand and acknowledge that pursuant to 43 U.S.C. 1212 and 18 U.S.C. 1001, the filing or recording of a false, fictitious, or fraudulent document with the BLM may result in a fine of up to \$250,000, a prison term not to exceed five years, or both.
- The mining claims, mill or tunnel sites for which this waiver from payment of the maintenance fees is requested are:

CLAIM OR SITE NAME	BLM RECORDATION SERIAL NUMBER
1. Gold Bell #13	117919
2. Gold Bell #14	117920
3. Gold Bell #15	117921
4. Gold Bell #16	117922
5. Gold Bell #30	117936
6. Gold Bell #31	117937
7. Gold Bell #32	117938
8. Tinker Bell #1	117939
9. Tinker Bell #2	117940
10. Tinker Bell #3	117941

The owner(s) (claimants) of the above mining claims and sites are:

<u>10</u> Bethany R. Wilson ✓ (Owner's Name - Please Print)	<u>Bethany R. Wilson</u> (Owner's Signature)
P.O. Box 1770 (Owner's Mailing Address)	Dolan Springs AZ 86441 (City) (State) (Zip Code)
_____ (Owner's Name - Please Print)	_____ (Owner's Signature)
_____ (Owner's Mailing Address)	_____ (City) (State) (Zip Code)
_____ (Owner's Name - Please Print)	_____ (Owner's Signature)
_____ (Owner's Mailing Address)	_____ (City) (State) (Zip Code)
_____ (Owner's Name - Please Print)	_____ (Owner's Signature)
_____ (Owner's Mailing Address)	_____ (City) (State) (Zip Code)

AC483  
ENTERED SEP 18 2019  
RB

PHOENIX, ARIZONA  
2019 AUG 20 P 6 28  
RECEIVED  
BLM ARIZONA STATE OFFICE



(Owner's Name - Please Print)	(Owner's Signature)		
(Owner's Mailing Address)	(City)	(State)	(Zip Code)
(Owner's Name - Please Print)	(Owner's Signature)		
(Owner's Mailing Address)	(City)	(State)	(Zip Code)
(Owner's Name - Please Print)	(Owner's Signature)		
(Owner's Mailing Address)	(City)	(State)	(Zip Code)
(Owner's Name - Please Print)	(Owner's Signature)		
(Owner's Mailing Address)	(City)	(State)	(Zip Code)

18 U.S.C. 1001 and 43 U.S.C. 1212 make it a crime for any person knowingly and willfully to make to any department or agency of the United States any false, fictitious or fraudulent statements or representations as to any matter within its jurisdiction.

**INSTRUCTIONS**

1. This certification is made under the provisions of 43 U.S.C. § 1744 and 30 U.S.C. §28-28k and the regulations thereunder (43 CFR Part 3830).
2. The claimant(s) must fill in the dates in paragraph 1 for the beginning and ending of the assessment year for which this waiver is sought.
3. The claimant(s) must fill in the date in paragraph 2 for the beginning of the assessment year for which this waiver is sought.
4. All claim and site names and BLM serial numbers must be listed for the mining claims, mill sites, and tunnel sites for which the waiver is sought.
5. All owners of the mining claims, mill sites, and tunnel sites and their addresses must be given.
6. This waiver form must be signed by all the claimants or their designated agent, in original form. If an agent is designated, a notarized designation of agent, signed by all of the claimants with proper address given, must be submitted with this waiver.
7. This form must be filed no later than September 1st for the upcoming assessment year in the BLM State Office where the mining claims or sites are recorded, or the waiver cannot be granted by the BLM. (Example: To obtain a waiver for the assessment year 2012, which begins on September 1, 2011, you must qualify for and file for a waiver no later than September 1, 2011, in the proper BLM State Office.)
8. For all mining claims which require assessment work, you must record an affidavit of labor on or before the December 30th immediately following the filing of this waiver. For all other mining claims or sites waived, you must record a notice of intent to hold on or before the December 30th immediately following the filing of this waiver.
9. Mill and tunnel sites may also be listed on this waiver and be waived from payment of the maintenance fee. A notice of intent to hold for these sites is required to be filed by the December 30th following the filing of this waiver.

RECEIVED  
 SEP 10 10 58 AM '11

**FOR OFFICIAL USE ONLY**

## NOTICES

**The Privacy Act** and 43 CFR 2.223(d) require that you be furnished the following information in connection with the information requested by this form.

**AUTHORITY:** 30 U.S.C. 28f and 43 CFR part 3835 permit collection of the information requested by this form.

**PRINCIPAL PURPOSE:** The BLM will use the information you provide to verify that the owner(s) (claimants(s)) of a mining claim has/have complied with 30 U.S.C. 28f and 43 CFR part 3835 and is/are entitled to perform assessment work in lieu of paying the maintenance fee for the mining claims listed on this form.

**ROUTINE USES:** The BLM will only disclose this information in accordance with the provisions at 43 CFR 2.231(b) and (c).

**EFFECT OF NOT PROVIDING INFORMATION:** Disclosure of the requested information is required by 30 U.S.C. 28f and 43 CFR part 3835 for those claimants qualified to request the small miner waiver allowed. Failure to submit all the requested information or to complete this form will delay the BLM's processing of the form and may preclude the BLM's acceptance of the maintenance fee waiver request, which may result in forfeiture of the mining claim or site by the claimant.

**The Paperwork Reduction Act** requires us to inform you that:

The BLM collects this information to determine whether or not you are qualified for waiver of maintenance fees.

Submission of the requested information is necessary to obtain or retain a benefit.

You do not have to respond to this or any other Federal agency-sponsored information collection unless it displays a currently valid OMB control number.

**BURDEN HOURS STATEMENT:** Public reporting burden for this form is estimated to average 20 minutes per response, including the time for reviewing instructions, gathering and maintaining data, and completing and reviewing the form. You may submit comments regarding the burden estimate or any other aspect of this form to: U.S. Department of the Interior, Bureau of Land Management (1004-0114), Bureau Information Collection Clearance Officer (WO-630), Mail Stop 401 LS, 1849 C St., N.W., Washington, D.C. 20240.

PHOENIX, ARIZONA

2019 AUG 20 P 1:28

RECEIVED  
BLM 47 STATE OFFICE

UNITED STATES  
DEPARTMENT OF THE INTERIOR  
BUREAU OF LAND MANAGEMENT

256 PER

117907  
117939

FORM APPROVED 116255  
OMB NO. 1004-0114  
Expires: January 31, 2020

**MAINTENANCE FEE WAIVER CERTIFICATION**

SEE INSTRUCTIONS ON PAGE 2

1. This small miner waiver is filed for the assessment year beginning on September 1, 2019 and ending on September 1, 2020.
2. The undersigned and all related parties owned ten or fewer mining claims, mill, or tunnel sites located and maintained on Federal lands in the United States of America on September 1, 2019.
3. The undersigned have performed the assessment work required by law for each mining claim listed prior to filing this waiver and understand that by filing this form, the undersigned must file an affidavit of assessment work with the Bureau of Land Management (BLM) by the December 30th following the filing of this waiver.
4. The undersigned understand that if the assessment work obligation has not yet come due under 30 U.S.C. 28 (for those claims in their first assessment year only), a notice of intent to hold reciting this condition must be recorded by the December 30th following the filing of this waiver.
5. The undersigned understand that mill and tunnel sites may also be listed on this waiver and be waived from payment of the maintenance fee, and that a notice of intent to hold for these sites is required to be filed with the BLM by the December 30th following the filing of this waiver.
6. The undersigned understand and acknowledge that pursuant to 43 U.S.C. 1212 and 18 U.S.C. 1001, the filing or recording of a false, fictitious, or fraudulent document with the BLM may result in a fine of up to \$250,000, a prison term not to exceed five years, or both.
7. The mining claims, mill or tunnel sites for which this waiver from payment of the maintenance fees is requested are:

CLAIM OR SITE NAME	BLM RECORDATION SERIAL NUMBER
1. Gold Bell #1	117907
2. Gold Bell #2	117908
3. Gold Bell #17	117923
4. Gold Bell #18	117924
5. Silver Bell #9	117955
6. Silver Bell #10	117956
7. Silver Bell #11	117957
8. Silver Bell #12	117958
9. Tiger Bell #1	116255
10. Tiger Bell #8	116262

The owner(s) (claimants) of the above mining claims and sites are:

10 Anna Stewart

(Owner's Name - Please Print)

1325 W. Sunshine, Box #505

(Owner's Mailing Address)

Springfield

(City)

MO

(State)

65807

(Zip Code)

*[Handwritten Signature]*

(Owner's Signature)

AC483  
ENTERED SEP 17 2019  
PB

(Owner's Name - Please Print)

(Owner's Mailing Address)

(Owner's Signature)

(City)

(State)

(Zip Code)

PHOENIX, ARIZONA  
2019 AUG 20 P 1:26  
RECEIVED STATE OFFICE

(Owner's Name - Please Print)

(Owner's Mailing Address)

(Owner's Signature)

(City)

(State)

(Zip Code)

(Owner's Name - Please Print)

NW 10 (Owner's Mailing Address)

(City)

(State)

(Zip Code)



(Owner's Name - Please Print)	(Owner's Signature)		
(Owner's Mailing Address)	(City)	(State)	(Zip Code)
(Owner's Name - Please Print)	(Owner's Signature)		
(Owner's Mailing Address)	(City)	(State)	(Zip Code)
(Owner's Name - Please Print)	(Owner's Signature)		
(Owner's Mailing Address)	(City)	(State)	(Zip Code)
(Owner's Name - Please Print)	(Owner's Signature)		
(Owner's Mailing Address)	(City)	(State)	(Zip Code)

18 U.S.C. 1001 and 43 U.S.C. 1212 make it a crime for any person knowingly and willfully to make to any department or agency of the United States any false, fictitious or fraudulent statements or representations as to any matter within its jurisdiction.

**INSTRUCTIONS**

1. This certification is made under the provisions of 43 U.S.C. § 1744 and 30 U.S.C. §28-28k and the regulations thereunder (43 CFR Part 3830).
2. The claimant(s) must fill in the dates in paragraph 1 for the beginning and ending of the assessment year for which this waiver is sought.
3. The claimant(s) must fill in the date in paragraph 2 for the beginning of the assessment year for which this waiver is sought.
4. All claim and site names and BLM serial numbers must be listed for the mining claims, mill sites, and tunnel sites for which the waiver is sought.
5. All owners of the mining claims, mill sites, and tunnel sites and their addresses must be given.
6. This waiver form must be signed by all the claimants or their designated agent, in original form. If an agent is designated, a notarized designation of agent, signed by all of the claimants with proper address given, must be submitted with this waiver.
7. This form must be filed no later than September 1st for the upcoming assessment year in the BLM State Office where the mining claims or sites are recorded, or the waiver cannot be granted by the BLM. (Example: To obtain a waiver for the assessment year 2012, which begins on September 1, 2011, you must qualify for and file for a waiver no later than September 1, 2011, in the proper BLM State Office.)
8. For all mining claims which require assessment work, you must record an affidavit of labor on or before the December 30th immediately following the filing of this waiver. For all other mining claims or sites waived, you must record a notice of intent to hold on or before the December 30th immediately following the filing of this waiver.
9. Mill and tunnel sites may also be listed on this waiver and be waived from payment of the maintenance fee. A notice of intent to hold for these sites is required to be filed by the December 30th following the filing of this waiver.

RECEIVED  
 BLM STATE OFFICE  
 AUG 20 P 1:26  
 PHOENIX, ARIZONA

**FOR OFFICIAL USE ONLY**

## NOTICES

**The Privacy Act** and 43 CFR 2.223(d) require that you be furnished the following information in connection with the information requested by this form.

**AUTHORITY:** 30 U.S.C. 28f and 43 CFR part 3835 permit collection of the information requested by this form.

**PRINCIPAL PURPOSE:** The BLM will use the information you provide to verify that the owner(s) (claimants(s)) of a mining claim has/have complied with 30 U.S.C. 28f and 43 CFR part 3835 and is/are entitled to perform assessment work in lieu of paying the maintenance fee for the mining claims listed on this form.

**ROUTINE USES:** The BLM will only disclose this information in accordance with the provisions at 43 CFR 2.231(b) and (c).

**EFFECT OF NOT PROVIDING INFORMATION:** Disclosure of the requested information is required by 30 U.S.C. 28f and 43 CFR part 3835 for those claimants qualified to request the small miner waiver allowed. Failure to submit all the requested information or to complete this form will delay the BLM's processing of the form and may preclude the BLM's acceptance of the maintenance fee waiver request, which may result in forfeiture of the mining claim or site by the claimant.

**The Paperwork Reduction Act** requires us to inform you that:

The BLM collects this information to determine whether or not you are qualified for waiver of maintenance fees.

Submission of the requested information is necessary to obtain or retain a benefit.

You do not have to respond to this or any other Federal agency-sponsored information collection unless it displays a currently valid OMB control number.

**BURDEN HOURS STATEMENT:** Public reporting burden for this form is estimated to average 20 minutes per response, including the time for reviewing instructions, gathering and maintaining data, and completing and reviewing the form. You may submit comments regarding the burden estimate or any other aspect of this form to: U.S. Department of the Interior, Bureau of Land Management (1004-0114), Bureau Information Collection Clearance Officer (WO-630), Mail Stop 401 LS, 1849 C St., N.W., Washington, D.C. 20240.

RECEIVED  
BLM STATE OFFICE  
2019 AUG 20 P 1:26  
PHOENIX, ARIZONA

When Recorded Return Document is:

CRAIG DOBBINS  
603 W. KINGSLEY  
SPRINGFIELD, MO 65807

FEE# 2018040415

OFFICIAL RECORDS  
OF MOHAVE COUNTY  
KRISTI BLAIR,  
COUNTY RECORDER



08/14/2018 03:28 PM Fee: \$15.00

PAGE: 1 of 2

Amc 116255  
117907  
117939

Check here is this is a change of address.

Telephone: \_\_\_\_\_

E-mail address: \_\_\_\_\_


**AFFIDAVIT OF PERFORMANCE OF ANNUAL WORK**

1. State of Arizona, County of MOHAVE ss:

2. I (Name) CRAIG DOBBINS

3. Reside at (Address) 603 W. KINGSLEY

City SPRINGFIELD County GREENE



State MO Zip 65807 being duly sworn, depose and say that I am a citizen of the United States, more than eighteen years of age, and that all of the facts set forth in this affidavit, subject to the provisions and penalties of 18 U.S.C. 1001 pertaining to the filing of false, fictitious, or fraudulent statements with the United States, are true and correct according to the best of my knowledge, information and belief.

4. Owner's name and address (If not shown in Items 1-3 above). \_\_\_\_\_

5. That I am personally acquainted with the mining claim(s). The work and improvements were made by and at the expense of the owner(s) of said claim(s). Said contiguous group of claims, listed on this document, are situated in the

WEAVER (optional) Mining District; MOHAVE County, Arizona.

Line No.	AMC NUMBER	CLAIM/SITE NAME	COUNTY RECORDER DATA (If available)	TWP	RNG	SEC
1	117909	GOLD BELL #3	DKT / PG: 674 / 6 & 7	25 & 26N	20 & 21W	26 & 35
2	117910	GOLD BELL #4	DKT / PG: 674 / 8 & 9	25 & 26N	20 & 21W	26 & 35
3	117925	GOLD BELL #19	DKT / PG: 674 / 38 & 38	25 & 26N	20 & 21W	26 & 35
4	117926	GOLD BELL #20	DKT / PG: 674 / 40 & 41	25 & 26N	20 & 21W	26 & 35
5	117927	GOLD BELL #21	DKT / PG: 674 / 42 & 43	25 & 26N	20 & 21W	26 & 35
6	117959	SILVER BELL #13	DKT / PG: 673 / 987 & 988	26N	21W	25 & 26

Form: MCF108  
Revised July 2014  
Page 1 of 2

**ENTERED**  
Aug 24 2018  
BY: fm



BLM  
Date  
Stamp

RECEIVED  
BLM AZ STATE OFFICE  
2018 AUG 15 P 3:30  
PHOENIX, ARIZONA

7	117960	SILVER BELL #14	DKT / PG: 673 / 989 & 990	TWP 26N	RNG 21W	SEC 25 & 26
8	117961	SILVER BELL #15	DKT / PG: 673 / 991 & 992	26N	21W	25 & 26
9	117962	SILVER BELL #16	DKT / PG: 673 / 993 & 994	26N	21W	25 & 26
10	116258	TIGER BELL #4	DKT / PG: 672 / 999 & 1000	26N	21W	25

6. That between the dates starting at 12 o'clock noon on September 1, 20 17 and ending at 12 o'clock noon on September 1, 20 18 at least \$ 1,000.00 dollars worth of work and improvements were done and performed upon said claim(s) or upon one or more of a contiguous group of claims for the benefit of all, wholly or partly outside of a contiguous group of claims for the benefit of all, not including the location work.

7. That the following persons were employed to perform the work and improvements described herein: Craig Dobbins, Lee Wilson, Mertens Heavy Equipment Repair LLC. (graded & repaired roads), Bethany Wilson, Dennis Pence, and others.

8. That the work and improvements performed were: Graded and repaired existing roads to claims. Removed ore from claims for processing and analytical research using pick, shovel, buckets, barrels, backhoe, truck and trailer. Areas where ore was removed, was reclaimed by hand.

9. Dated: 7-24-2018 Signature: [Signature]

SUBSCRIBED AND SWORN TO before me, a Notary Public, this 24 day of July 20 18

By: [Signature]  
Notary Public Kira D. Owens

KIRA D. OWENS  
Notary Public – Notary Seal  
STATE OF MISSOURI  
Greene County  
My Commission Expires Mar. 20, 2020  
Commission #12385700

My Commission Expires 3/20/2020

Bureau of Land Management  
Arizona State Office  
[www.blm.gov/az](http://www.blm.gov/az)

No. of Claims: 10 x \$10 = 100  
Check No.: 353995 Init. PER  
Receipt No.: 4236281  
For BLM Use Only

## United States Department of the Interior

## Bureau of Land Management

DIV OF LANDS, MINRLS &amp; ENERGY

ONE N CENTRAL AVE

PHOENIX, AZ 85004 -4427

Phone: 602-417-9200

Receipt

No:

4236281

<b>Transaction #:</b> 4351654	
<b>Date of Transaction:</b> 08/15/2018	
<b>CUSTOMER:</b>	
CRAIG DOBBINS 603 W KINGSLEY ST SPRINGFIELD, MO 65807-4705 US	

LINE #	QTY	DESCRIPTION	REMARKS	UNIT PRICE	TOTAL
1	1.00	LOCATABLE MINERALS / MINING CLAIMS-NOT NEW-UNADJUD, ONE AUTH NO. ONLY / MINING CLAIM MONEY RECEIVED CASES: AMC117909/\$100.00	2018 POL AND WAIVER/10	- n/a -	100.00
<b>TOTAL:</b>					<b>\$100.00</b>

PAYMENT INFORMATION			
1	AMOUNT:	100.00	POSTMARKED: N/A
	TYPE:	CHECK	RECEIVED: 08/15/2018
	CHECK NO:	353995	
	NAME:	DOBBINS, CRAIG 603 W KINGSLEY ST SPRINGFIELD MO 65807-4705 US	

REMARKS

This receipt was generated by the automated BLM Collections and Billing System and is a paper representation of a portion of the official electronic record contained therein.

DEPARTMENT OF THE INTERIOR  
BUREAU OF LAND MANAGEMENT  
MINING CLAIMS

Run Date/Time: 9/11/2018

MC Maintenance Fees Paid Through the BLM Pay Portal  
(by Date Paid)

Page 649 Of 723

**CBS Receipt: 4252415**

Printed For Lead File # **AMC117939**

Agency Tracking ID: 1535740614

Assessment Year: 2019

Paid On: 8/31/2018

Number of BLM Serial Nr: 6

Total Amount Paid: \$930.00

Claim Name	BLM Serial No	Lead File No	Amount Paid
BLUE BELL #1	AMC116235	AMC116235	\$155.00
BLUE BELL #2	AMC116236	AMC116235	\$155.00
SILVER BELL #22	AMC117968	AMC117939	\$155.00
SILVER BELL #23	AMC117969	AMC117939	\$155.00
SILVER BELL #24	AMC117970	AMC117939	\$155.00
JUMPIN JACK 4	AMC356471	AMC356471	\$155.00



**United States Department of the Interior**  
**Bureau of Land Management**  
 BUSINESS & SUPPORT SVCS DIV  
 ONE N CENTRAL AVE SUITE 800  
 PHOENIX, AZ 85004 -4427  
 Phone: 602-417-9200

Receipt

No: 4252415

<b>Transaction #:</b> 4367933	
<b>Date of Transaction:</b> 08/31/2018	
<b>CUSTOMER:</b>	
JANET STEWART 1837 W. CAMINO LN SPRINGFIELD,MO 65810 US	

LINE #	QTY	DESCRIPTION	REMARKS	UNIT PRICE	TOTAL
1	1.00	LOCATABLE MINERALS / MINING CLAIMS-NOT NEW-UNADJUD,ONE AUTH NO. ONLY / MINING CLAIM MONEY RECEIVED CASES: AMC116235/\$930.00		- n/a -	930.00
<b>TOTAL:</b>					<b>\$930.00</b>

PAYMENT INFORMATION			
NOTE: Items will appear on credit card statement as "BLM O Mining Claim".			
1	AMOUNT:	930.00	POSTMARKED: N/A
	TYPE:	CREDIT CARD	RECEIVED: 08/31/2018
	NAME:	JANET STEWART 1837 W. CAMINO LN SPRINGFIELD MO 65810 US	
	CARD NO:	XXXXXXXXXXXX6727	AUTH CODE: 0721BE
	NAME ON CARD:	JANET STEWART	
	SIGNATURE:		

<b>REMARKS</b>

This receipt was generated by the automated BLM Collections and Billing System and is a paper representation of a portion of the official electronic record contained therein.

When Recorded Return Document to:

Bethany R. Wilson  
P.O. Box 1770  
Dolan Springs, AZ 86441

Check here is this is a change of address.

Telephone: \_\_\_\_\_

E-mail address: \_\_\_\_\_

**FEE# 2018040414**

OFFICIAL RECORDS  
OF MOHAVE COUNTY  
KRISTI BLAIR,  
COUNTY RECORDER



08/14/2018 03:28 PM Fee: \$15.00

PAGE: 1 of 2

*AMC 117907*  
*117939*

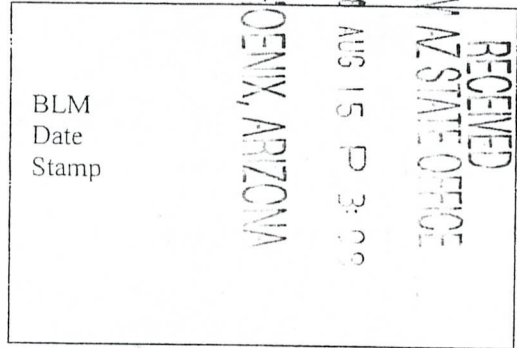
**AFFIDAVIT OF PERFORMANCE OF ANNUAL WORK**

1. State of Arizona, County of Mohave ss:

2. I (Name) Bethany R. Wilson

3. Reside at (Address) P.O. Box 1770

City Dolan Springs County Mohave



State AZ Zip 86441 being duly sworn, depose and say that I am a citizen of the United States, more than eighteen years of age, and that all of the facts set forth in this affidavit, subject to the provisions and penalties of 18 U.S.C. 1001 pertaining to the filing of false, fictitious, or fraudulent statements with the United States, are true and correct according to the best of my knowledge, information and belief.

4. Owner's name and address (If not shown in Items 1-3 above). \_\_\_\_\_

5. That I am personally acquainted with the mining claim(s). The work and improvements were made by and at the expense of the owner(s) of said claim(s). Said contiguous group of claims, listed on this document, are situated in the

Weaver (optional) Mining District; Mohave County, Arizona.

Line No.	AMC NUMBER	CLAIM/SITE NAME	COUNTY RECORDER DATA (If available)	TWP	RNG	SEC
1	117919	Gold Bell #13	Dkt/Pg: 674/26&27	25&26N	20&21W	6&31
2	117920	Gold Bell #14	Dkt/Pg: 674/28&29	25&26N	20&21W	6&31
3	117921	Gold Bell #15	Dkt/Pg: 674/30&31	25&26N	20&21W	6&31
4	117922	Gold Bell #16	Dkt/Pg: 674/32&33	25&26N	20&21W	6&31
5	117936	Gold Bell #30	Dkt/Pg: 674/60&61	25&26N	20&21W	6&31
6	117937	Gold Bell #31	Dkt/Pg: 674/62&63	25&26N	20&21W	6&31

**ENTERED**  
*AUG 24 2018*  
BY: *[Signature]*

RECEIVED  
 BLM AZ STATE OFFICE  
 PHOENIX, ARIZONA  
 2018 AUG 15 P 3:00 PM  
 BLM  
 Date  
 Stamp

7	117938	Gold Bell #32	Dkt/Pg:674/64&65	TWP 25&26N	RNG 20&21W	SEC 6&31
8	117939	Tinker Bell #1	Dkt/Pg:673/815&816	26N	20W	31
9	117940	Tinker Bell #2	Dkt/Pg:673/817&818	26N	20W	31
10	117941	Tinker Bell #3	Dkt/Pg:673/819&820	26N	20W	31

6. That between the dates starting at 12 o'clock noon on September 1, 2017 and ending at 12 o'clock noon on September 1, 2018 at least \$ 1,000.00 dollars worth of work and improvements were done and performed upon said claim(s) or upon one or more of a contiguous group of claims for the benefit of all, wholly or partly outside of a contiguous group of claims for the benefit of all, not including the location work.

7. That the following persons were employed to perform the work and improvements described herein: Craig Dobbins, Lee Wilson, Mertens Heavy Equip. Repair LLC. (graded and repaired roads),

Bethany Wilson, Dennis Pence, and others. Graded & repaired existing roads

8. That the work and improvements performed were: Graded & repaired existing roads to claims. Removed ore from claims for processing & analytical research using pick, shovel, buckets, barrels, backhoe, truck & trailer. Areas where ore was removed, was reclaimed by hand.

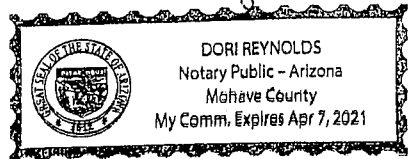
9. Dated: 7-17-18 Signature: Bethany R. Wilson

SUBSCRIBED AND SWORN TO before me, a Notary Public, this 17th day of July, 2018

By: Bethany A. Wilson

Notary Public Dori Reynolds

My Commission Expires April 7, 2021



Bureau of Land Management  
 Arizona State Office  
[www.blm.gov/az](http://www.blm.gov/az)

No. of Claims: 10 x \$10 = 100<sup>00</sup>  
 Check No.: 353994 Init. PER  
 Receipt No.: 4236271  
 For BLM Use Only

**United States Department of the Interior**  
**Bureau of Land Management**  
 DIV OF LANDS, MINRLS & ENERGY  
 ONE N CENTRAL AVE  
 PHOENIX, AZ 85004 -4427  
 Phone: 602-417-9200

Receipt

No: 4236277

<b>Transaction #:</b> 4351649	
<b>Date of Transaction:</b> 08/15/2018	
<b>CUSTOMER:</b>	
BETHANY WILSON PO BOX 1770 DOLAN SPRINGS, AZ 86441-1770 US	

LINE #	QTY	DESCRIPTION	REMARKS	UNIT PRICE	TOTAL
1	1.00	LOCATABLE MINERALS / MINING CLAIMS-NOT NEW-UNADJUD, ONE AUTH NO. ONLY / MINING CLAIM MONEY RECEIVED <b>CASES: AMC117919/\$100.00</b>	2018 POL/WAIVER/10	- n/a -	100.00
<b>TOTAL:</b>					<b>\$100.00</b>

PAYMENT INFORMATION			
1	AMOUNT:	100.00	POSTMARKED: N/A
	TYPE:	CHECK	RECEIVED: 08/15/2018
	CHECK NO:	353994	
	NAME:	WILSON, BETHANY PO BOX 1770 DOLAN SPRINGS AZ 86441-1770 US	

REMARKS

This receipt was generated by the automated BLM Collections and Billing System and is a paper representation of a portion of the official electronic record contained therein.



When Recorded Return Document to:

DONALD STEWART

1837 W CAMINO LN

SPRINGFIELD, MO 65810

Check here is this is a change of address.

Telephone: \_\_\_\_\_

E-mail address: \_\_\_\_\_

**FEE# 2018040412**

OFFICIAL RECORDS  
OF MOHAVE COUNTY  
KRISTI BLAIR,  
COUNTY RECORDER



08/14/2018 03:28 PM Fee: \$15.00

PAGE: 1 of 2

*Amc 116255*  
**117939**


**AFFIDAVIT OF PERFORMANCE OF ANNUAL WORK**

1. State of Arizona, County of MOHAVE ss:

2. I (Name) JANET (ECKMAN) STEWART

3. Reside at (Address) P.O. BOX 14218

City SPRINGFIELD County GREENE



State MO Zip 65814 being duly sworn, depose and say that I am a citizen of the United States, more than eighteen years of age, and that all of the facts set forth in this affidavit, subject to the provisions and penalties of 18 U.S.C. 1001 pertaining to the filing of false, fictitious, or fraudulent statements with the United States, are true and correct according to the best of my knowledge, information and belief.

4. Owner's name and address (If not shown in Items 1-3 above). \_\_\_\_\_

5. That I am personally acquainted with the mining claim(s). The work and improvements were made by and at the expense of the owner(s) of said claim(s). Said contiguous group of claims, listed on this document, are situated in the

WEAVER (optional) Mining District; MOHAVE County, Arizona.

Line No.	AMC NUMBER	CLAIM/SITE NAME	COUNTY RECORDER DATA (If available)	TWP	RNG	SEC
1	117947	SILVER BELL #1	DKT / PG: 673 / 963 & 964	26N	21W	23, 24 25, 26
2	117948	SILVER BELL #2	DKT / PG: 673 / 965 & 966	26N	21W	23, 24 25, 26
3	117949	SILVER BELL #3	DKT / PG: 673 / 967 & 968	26N	21W	23, 24 25, 26
4	117950	SILVER BELL #4	DKT / PG: 673 / 969 & 970	26N	21W	23, 24 25, 26
5	117951	SILVER BELL #5	DKT / PG: 673 / 971 & 972	26N	21W	23, 24 25, 26
6	117952	SILVER BELL #6	DKT / PG: 673 / 973 & 974	26N	21W	23, 24 25, 26

**INDEXED**  
AUG 23 2018  
BY: *[Signature]*

Form: MCF108  
Revised July 2014  
Page 1 of 2

RECEIVED  
 BLM AZ STATE OFFICE  
 PHOENIX, ARIZONA  
 2018 AUG 15 P 2:18  
 BLM  
 Date  
 Stamp

				TWP	RNG	SEC
7	117953	SILVER BELL #7	DKT / PG: 673 / 975 & 976	26N	21W	23, 24 25, 26
8	117954	SILVER BELL #8	DKT / PG: 673 / 977 & 978	26N	21W	23, 24 25, 26
9	116263	TIGER BELL #9	DKT / PG: 673 / 9 & 10	26N	21W	24 & 25
10	116274	TIGER BELL #20	DKT / PG: 673 / 31 & 32	26N	21W	24 & 25

6. That between the dates starting at 12 o'clock noon on September 1, 20 17 and ending at 12 o'clock noon on September 1, 20 18 at least \$ 1,000.00 dollars worth of work and improvements were done and performed upon said claim(s) or upon one or more of a contiguous group of claims for the benefit of all, wholly or partly outside of a contiguous group of claims for the benefit of all, not including the location work.

7. That the following persons were employed to perform the work and improvements described herein: Craig Dobbins, Lee Wilson, Mertens Heavy Equipment Repair LLC (graded & repaired roads), Bethany Wilson, Dennis Pence and others.

8. That the work and improvements performed were: Graded and repaired existing roads to claims. Removed ore from claims for processing and analytical research using pick, shovel, buckets, barrels, backhoe, truck and trailer. Areas where ore was removed, was reclaimed by hand.

9. Dated: 8/10/18 Signature: Janet (Coxman) Stewart

SUBSCRIBED AND SWORN TO before me, a Notary Public, this 10 day of AUGUST 2018

By: [Signature]

Notary Public SHERRIE L. FREYER

My Commission Expires JUNE 11, 2019

SHERRIE L. FREYER  
 Notary Public - Notary Seal  
 State of Missouri, Greene County  
 Commission # 15520368  
 My Commission Expires Jun 11, 2019

Bureau of Land Management  
 Arizona State Office  
[www.blm.gov/az](http://www.blm.gov/az)

No. of Claims: 10 x \$10 = 100<sup>00</sup>  
 Check No.: 353991 Init. PER  
 Receipt No.: 4236217  
 For BLM Use Only

**United States Department of the Interior**  
**Bureau of Land Management**  
 DIV OF LANDS, MINRLS & ENERGY  
 ONE N CENTRAL AVE  
 PHOENIX, AZ 85004 -4427  
 Phone: 602-417-9200

Receipt

No: 4236217

<b>Transaction #:</b> 4351588	
<b>Date of Transaction:</b> 08/15/2018	
<b>CUSTOMER:</b>	
JANET STEWART PO BOX 14218 SPRINGFIELD, MO 65814-0218 US	

LINE #	QTY	DESCRIPTION	REMARKS	UNIT PRICE	TOTAL
1	1.00	LOCATABLE MINERALS / MINING CLAIMS-NOT NEW-UNADJUD, ONE AUTH NO. ONLY / MINING CLAIM MONEY RECEIVED CASES: AMC117947/\$100.00	2018 POL AND WAIVER/10	- n/a -	100.00
<b>TOTAL:</b>					<b>\$100.00</b>

PAYMENT INFORMATION			
1	AMOUNT:	100.00	POSTMARKED: N/A
	TYPE:	CHECK	RECEIVED: 08/15/2018
	CHECK NO:	353991	
	NAME:	STEWART, JANET PO BOX 14218 SPRINGFIELD MO 65814-0218 US	

REMARKS

This receipt was generated by the automated BLM Collections and Billing System and is a paper representation of a portion of the official electronic record contained therein.



When Recorded Return Document to:

DONALD STEWART

1837 W. CAMINO LN

SPRINGFIELD, MO 65810

Check here is this is a change of address.

Telephone: \_\_\_\_\_

E-mail address: \_\_\_\_\_

**FEE# 2018040410**

OFFICIAL RECORDS  
OF MOHAVE COUNTY  
KRISTI BLAIR,  
COUNTY RECORDER



08/14/2018 03:28 PM Fee: \$15.00

PAGE: 1 of 2

AMC 116255  
AMC 117907  
AMC 117939

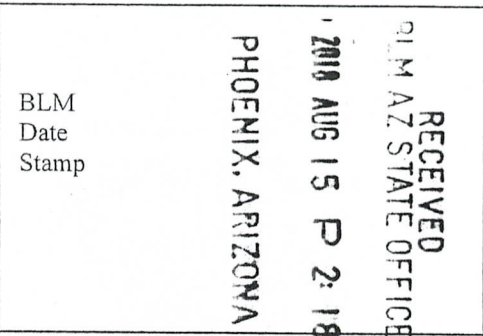
**AFFIDAVIT OF PERFORMANCE OF ANNUAL WORK**

1. State of Arizona, County of MOHAVE ss:

2. I (Name) ANNA STEWART

3. Reside at (Address) 1325 W. SUNSHINE, BOX #505

City SPRINGFIELD County GREENE



State MO Zip 65807 being duly sworn, depose and say that I am a citizen of the United States, more than eighteen years of age, and that all of the facts set forth in this affidavit, subject to the provisions and penalties of 18 U.S.C. 1001 pertaining to the filing of false, fictitious, or fraudulent statements with the United States, are true and correct according to the best of my knowledge, information and belief.

4. Owner's name and address (If not shown in Items 1-3 above). \_\_\_\_\_

5. That I am personally acquainted with the mining claim(s). The work and improvements were made by and at the expense of the owner(s) of said claim(s). Said contiguous group of claims, listed on this document, are situated in the

WEAVER (optional) Mining District; MOHAVE County, Arizona.

Line No.	AMC NUMBER	CLAIM/SITE NAME	COUNTY RECORDER DATA (If available)	TWP	RNG	SEC
1	117907	GOLD BELL #1	DKT / PG: 674 / 2 & 3	26N	20W	26 & 35
2	117908	GOLD BELL #2	DKT / PG: 674 / 4 & 5	26N	20W	26 & 35
3	117923	GOLD BELL #17	DKT / PG: 674 / 34 & 35	26N	20W	26 & 35
4	117924	GOLD BELL #18	DKT / PG: 674 / 36 & 37	26N	20W	26 & 35
5	117955	SILVER BELL #9	DKT / PG: 673 / 979 & 980	26N	21W	25 & 26
6	117956	SILVER BELL #10	DKT / PG: 673 / 981 & 982	26N	21W	25 & 26

Form: MCF108  
Revised July 2014  
Page 1 of 2

**ENTERED**  
AUG 23 2018  
BY: [Signature]




RECEIVED  
 BLM ARIZONA STATE OFFICE  
 PHOENIX, ARIZONA  
 2018 AUG 15 P 2:18  
 BLM  
 Date  
 Stamp

7	117957	SILVER BELL #11	DKT / PG: 673 / 983 & 984	TWP 26N	RNG 21W	SEC 25 & 26
8	117958	SILVER BELL #12	DKT / PG: 673 / 985 & 986	26N	21W	25 & 26
9	116255	TIGER BELL #1	DKT / PG: 672 / 993 & 994	26N	21W	25
10	116262	TIGER BELL #8	DKT / PG: 673 / 7 & 8	26N	21W	25


6. That between the dates starting at 12 o'clock noon on September 1, 20 17 and ending at 12 o'clock noon on September 1, 20 18 at least \$ 1,000.00 dollars worth of work and improvements were done and performed upon said claim(s) or upon one or more of a contiguous group of claims for the benefit of all, wholly or partly outside of a contiguous group of claims for the benefit of all, not including the location work.

7. That the following persons were employed to perform the work and improvements described herein: Craig Dobbins, Lee Wilson, Mertins Heavy Equipment Repair, LLC (graded & repaired roads), Bethany Wilson, Dennis Pence and others.

8. That the work and improvements performed were: Graded and repaired existing roads to claims. Removed ore from claims for processing and analytical research using pick, shovel, buckets, barrels, backhoe, truck and trailer. Areas where ore was removed, was reclaimed by hand.

9. Dated: 8-10-18 Signature: X 

SUBSCRIBED AND SWORN TO before me, a Notary Public, this 10 day of AUGUST 2018

By: 


Notary Public SHERRIE L. FREYER

My Commission Expires JUNE 11, 2019

SHERRIE L. FREYER  
 Notary Public - Notary Seal  
 State of Missouri, Greene County  
 Commission # 15520368  
 My Commission Expires Jun 11, 2019

Bureau of Land Management  
 Arizona State Office  
[www.blm.gov/az](http://www.blm.gov/az)

No. of Claims: 10 x \$10 = 100  
 Check No.: 353988 Init. PER  
 Receipt No.: 4236226  
 For BLM Use Only

  
**United States Department of the Interior**  
**Bureau of Land Management**  
 DIV OF LANDS, MINRLS & ENERGY  
 ONE N CENTRAL AVE  
 PHOENIX, AZ 85004 -4427  
 Phone: 602-417-9200

Receipt

No:

4236226

**Transaction #:** 4351598**Date of Transaction:** 08/15/2018

## CUSTOMER:

ANNA STEWART  
 1325 W SUNSHINE ST  
 BOX 505  
 SPRINGFIELD, MO 65807-2344 US

LINE #	QTY	DESCRIPTION	REMARKS	UNIT PRICE	TOTAL
1	1.00	LOCATABLE MINERALS / MINING CLAIMS-NOT NEW-UNADJUD, ONE AUTH NO. ONLY / MINING CLAIM MONEY RECEIVED CASES: AMC117907/\$100.00	2018 POL AND WAIVER/10	- n/a -	100.00
<b>TOTAL:</b>					<b>\$100.00</b>

## PAYMENT INFORMATION

1	AMOUNT:	100.00	POSTMARKED:	N/A
	TYPE:	CHECK	RECEIVED:	08/15/2018
	CHECK NO:	353988		
	NAME:	STEWART, ANNA 1325 W SUNSHINE ST BOX 505 SPRINGFIELD MO 65807-2344 US		

## REMARKS

This receipt was generated by the automated BLM Collections and Billing System and is a paper representation of a portion of the official electronic record contained therein.

UNITED STATES  
DEPARTMENT OF THE INTERIOR  
BUREAU OF LAND MANAGEMENT

**MAINTENANCE FEE WAIVER CERTIFICATION**

SEE INSTRUCTIONS ON PAGE 2

244  
PRL

11907  
117939  
FORM APPROVED  
OMB NO. 1004-0114  
Expires: January 31, 2020  
116255

- This small miner waiver is filed for the assessment year beginning on September 1, 2018 and ending on September 1, 2019.
- The undersigned and all related parties owned ten or fewer mining claims, mill, or tunnel sites located and maintained on Federal lands in the United States of America on September 1, 2018.
- The undersigned have performed the assessment work required by law for each mining claim listed prior to filing this waiver and understand that by filing this form, the undersigned must file an affidavit of assessment work with the Bureau of Land Management (BLM) by the December 30th following the filing of this waiver.
- The undersigned understand that if the assessment work obligation has not yet come due under 30 U.S.C. 28 (for those claims in their first assessment year only), a notice of intent to hold reciting this condition must be recorded by the December 30th following the filing of this waiver.
- The undersigned understand that mill and tunnel sites may also be listed on this waiver and be waived from payment of the maintenance fee, and that a notice of intent to hold for these sites is required to be filed with the BLM by the December 30th following the filing of this waiver.
- The undersigned understand and acknowledge that pursuant to 43 U.S.C. 1212 and 18 U.S.C. 1001, the filing or recording of a false, fictitious, or fraudulent document with the BLM may result in a fine of up to \$250,000, a prison term not to exceed five years, or both.
- The mining claims, mill or tunnel sites for which this waiver from payment of the maintenance fees is requested are:

CLAIM OR SITE NAME	BLM RECORDATION SERIAL NUMBER
1. Gold Bell #1	117907 (913)
2. Gold Bell #2	117908
3. Gold Bell #17	117923
4. Gold Bell #18	117924
5. Silver Bell #9	117955
6. Silver Bell #10	117956
7. Silver Bell #11	117957
8. Silver Bell #12	117958
9. Tiger Bell #1	116255
10. Tiger Bell #8	116262

The owner(s) (claimants) of the above mining claims and sites are:

to ct Anna Stewart  
 \_\_\_\_\_  
 (Owner's Name - Please Print)  
 1325 W. Sunshine, Box #505  
 \_\_\_\_\_  
 (Owner's Mailing Address)

~~\_\_\_\_\_~~  
 \_\_\_\_\_  
 (Owner's Signature)  
 Springfield MO 65807  
 \_\_\_\_\_  
 (City) (State) (Zip Code)

\_\_\_\_\_  
 (Owner's Name - Please Print)  
 \_\_\_\_\_  
 (Owner's Mailing Address)

\_\_\_\_\_  
 (Owner's Signature)  
 \_\_\_\_\_  
 (City) (State) (Zip Code)

\_\_\_\_\_  
 (Owner's Name - Please Print)  
 \_\_\_\_\_  
 (Owner's Mailing Address)

\_\_\_\_\_  
 (Owner's Signature)  
 \_\_\_\_\_  
 (City) (State) (Zip Code)

\_\_\_\_\_  
 (Owner's Name - Please Print)  
 \_\_\_\_\_  
 (Owner's Mailing Address)

\_\_\_\_\_  
 (Owner's Signature)  
 \_\_\_\_\_  
 (City) (State) (Zip Code)

RECEIVED  
 BLM AZ STATE OFFICE  
 2018 AUG 15 P 2:18  
 PHOENIX, ARIZONA

AC 483  
 ENTERED SEP 12 2018  
 JB

mv/05



(Owner's Name - Please Print)

(Owner's Signature)

(Owner's Mailing Address)

(City)

(State)

(Zip Code)

(Owner's Name - Please Print)

(Owner's Signature)

(Owner's Mailing Address)

(City)

(State)

(Zip Code)

(Owner's Name - Please Print)

(Owner's Signature)

(Owner's Mailing Address)

(City)

(State)

(Zip Code)

(Owner's Name - Please Print)

(Owner's Signature)

(Owner's Mailing Address)

(City)

(State)

(Zip Code)

18 U.S.C. 1001 and 43 U.S.C. 1212 make it a crime for any person knowingly and willfully to make to any department or agency of the United States any false, fictitious or fraudulent statements or representations as to any matter within its jurisdiction.

INSTRUCTIONS

1. This certification is made under the provisions of 43 U.S.C. § 1744 and 30 U.S.C. §28-28k and the regulations thereunder (43 CFR Part 3830).
2. The claimant(s) must fill in the dates in paragraph 1 for the beginning and ending of the assessment year for which this waiver is sought.
3. The claimant(s) must fill in the date in paragraph 2 for the beginning of the assessment year for which this waiver is sought.
4. All claim and site names and BLM serial numbers must be listed for the mining claims, mill sites, and tunnel sites for which the waiver is sought.
5. All owners of the mining claims, mill sites, and tunnel sites and their addresses must be given.
6. This waiver form must be signed by all the claimants or their designated agent, in original form. If an agent is designated, a notarized designation of agent, signed by all of the claimants with proper address given, must be submitted with this waiver.
7. This form must be filed no later than September 1st for the upcoming assessment year in the BLM State Office where the mining claims or sites are recorded, or the waiver cannot be granted by the BLM. (Example: To obtain a waiver for the assessment year 2012, which begins on September 1, 2011, you must qualify for and file for a waiver no later than September 1, 2011, in the proper BLM State Office.)
8. For all mining claims which require assessment work, you must record an affidavit of labor on or before the December 30th immediately following the filing of this waiver. For all other mining claims or sites waived, you must record a notice of intent to hold on or before the December 30th immediately following the filing of this waiver.
9. Mill and tunnel sites may also be listed on this waiver and be waived from payment of the maintenance fee. A notice of intent to hold for these sites is required to be filed by the December 30th following the filing of this waiver.

FOR OFFICIAL USE ONLY



493

117939  
116255

PER

Form 3830-2  
(January 2017)

UNITED STATES  
DEPARTMENT OF THE INTERIOR  
BUREAU OF LAND MANAGEMENT  
**MAINTENANCE FEE WAIVER CERTIFICATION**

FORM APPROVED  
OMB NO. 1004-0114  
Expires: January 31, 2020

SEE INSTRUCTIONS ON PAGE 2

1. This small miner waiver is filed for the assessment year beginning on September 1, 2018 and ending on September 1, 2019.
2. The undersigned and all related parties owned ten or fewer mining claims, mill, or tunnel sites located and maintained on Federal lands in the United States of America on September 1, 2018.
3. The undersigned have performed the assessment work required by law for each mining claim listed prior to filing this waiver and understand that by filing this form, the undersigned must file an affidavit of assessment work with the Bureau of Land Management (BLM) by the December 30th following the filing of this waiver.
4. The undersigned understand that if the assessment work obligation has not yet come due under 30 U.S.C. 28 (for those claims in their first assessment year only), a notice of intent to hold reciting this condition must be recorded by the December 30th following the filing of this waiver.
5. The undersigned understand that mill and tunnel sites may also be listed on this waiver and be waived from payment of the maintenance fee, and that a notice of intent to hold for these sites is required to be filed with the BLM by the December 30th following the filing of this waiver.
6. The undersigned understand and acknowledge that pursuant to 43 U.S.C. 1212 and 18 U.S.C. 1001, the filing or recording of a false, fictitious, or fraudulent document with the BLM may result in a fine of up to \$250,000, a prison term not to exceed five years, or both.
7. The mining claims, mill or tunnel sites for which this waiver from payment of the maintenance fees is requested are:

CLAIM OR SITE NAME	BLM RECORDATION SERIAL NUMBER
1. Silver Bell #1	117947 (913)
2. Silver Bell #2	117948
3. Silver Bell #3	117949
4. Silver Bell #4	117950
5. Silver Bell #5	117951
6. Silver Bell #6	117952
7. Silver Bell #7	117953
8. Silver Bell #8	117954
9. Tiger Bell #9	116263
10. Tiger Bell #20	116274

The owner(s) (claimants) of the above mining claims and sites are:

10 ct Janet (Eckman) Stewart  
 (Owner's Name - Please Print)  
 P. O. Box 14218  
 (Owner's Mailing Address)

---

(Owner's Name - Please Print)  
 (Owner's Mailing Address)

---

(Owner's Name - Please Print)  
 (Owner's Mailing Address)

---

(Owner's Name - Please Print)  
 (Owner's Mailing Address)

Janet (Eckman) Stewart  
 (Owner's Signature)  
 Springfield MO 65814  
 (City) (State) (Zip Code)

---

(Owner's Signature)  
 (City) (State) (Zip Code)

---

(Owner's Signature)  
 (City) (State) (Zip Code)

---

(Owner's Signature)  
 (City) (State) (Zip Code)

RECEIVED  
 BLM AZ STATE OFFICE  
 2018 AUG 15 PM 2:18  
 PHOENIX, ARIZONA

AC 483  
 ENTERED SEP 12 2018 (State) (Zip Code)  
 PB

(Continued on page 2)

MW/PB

(Owner's Name - Please Print)	(Owner's Signature)		
(Owner's Mailing Address)	(City)	(State)	(Zip Code)
(Owner's Name - Please Print)	(Owner's Signature)		
(Owner's Mailing Address)	(City)	(State)	(Zip Code)
(Owner's Name - Please Print)	(Owner's Signature)		
(Owner's Mailing Address)	(City)	(State)	(Zip Code)
(Owner's Name - Please Print)	(Owner's Signature)		
(Owner's Mailing Address)	(City)	(State)	(Zip Code)

18 U.S.C. 1001 and 43 U.S.C. 1212 make it a crime for any person knowingly and willfully to make to any department or agency of the United States any false, fictitious or fraudulent statements or representations as to any matter within its jurisdiction.

**INSTRUCTIONS**

1. This certification is made under the provisions of 43 U.S.C. § 1744 and 30 U.S.C. §28-28k and the regulations thereunder (43 CFR Part 3830).
2. The claimant(s) must fill in the dates in paragraph 1 for the beginning and ending of the assessment year for which this waiver is sought.
3. The claimant(s) must fill in the date in paragraph 2 for the beginning of the assessment year for which this waiver is sought.
4. All claim and site names and BLM serial numbers must be listed for the mining claims, mill sites, and tunnel sites for which the waiver is sought.
5. All owners of the mining claims, mill sites, and tunnel sites and their addresses must be given.
6. This waiver form must be signed by all the claimants or their designated agent, in original form. If an agent is designated, a notarized designation of agent, signed by all of the claimants with proper address given, must be submitted with this waiver.
7. This form must be filed no later than September 1st for the upcoming assessment year in the BLM State Office where the mining claims or sites are recorded, or the waiver cannot be granted by the BLM. (Example: To obtain a waiver for the assessment year 2012, which begins on September 1, 2011, you must qualify for and file for a waiver no later than September 1, 2011, in the proper BLM State Office.)
8. For all mining claims which require assessment work, you must record an affidavit of labor on or before the December 30th immediately following the filing of this waiver. For all other mining claims or sites waived, you must record a notice of intent to hold on or before the December 30th immediately following the filing of this waiver.
9. Mill and tunnel sites may also be listed on this waiver and be waived from payment of the maintenance fee. A notice of intent to hold for these sites is required to be filed by the December 30th following the filing of this waiver.

**FOR OFFICIAL USE ONLY**

ENTERED SEP 13 2011



(23) 80

117907  
47939

UNITED STATES  
DEPARTMENT OF THE INTERIOR  
BUREAU OF LAND MANAGEMENT

MAINTENANCE FEE WAIVER CERTIFICATION

FORM APPROVED  
OMB NO. 1004-0114  
Expires: January 31, 2020

SEE INSTRUCTIONS ON PAGE 2

1. This small miner waiver is filed for the assessment year beginning on September 1, ~~2018~~ and ending on September 1, ~~2019~~
2. The undersigned and all related parties owned ten or fewer mining claims, mill, or tunnel sites located and maintained on Federal lands in the United States of America on September 1, ~~2018~~.
3. The undersigned have performed the assessment work required by law for each mining claim listed prior to filing this waiver and understand that by filing this form, the undersigned must file an affidavit of assessment work with the Bureau of Land Management (BLM) by the December 30th following the filing of this waiver.
4. The undersigned understand that if the assessment work obligation has not yet come due under 30 U.S.C. 28 (for those claims in their first assessment year only), a notice of intent to hold reciting this condition must be recorded by the December 30th following the filing of this waiver.
5. The undersigned understand that mill and tunnel sites may also be listed on this waiver and be waived from payment of the maintenance fee, and that a notice of intent to hold for these sites is required to be filed with the BLM by the December 30th following the filing of this waiver.
6. The undersigned understand and acknowledge that pursuant to 43 U.S.C. 1212 and 18 U.S.C. 1001, the filing or recording of a false, fictitious, or fraudulent document with the BLM may result in a fine of up to \$250,000, a prison term not to exceed five years, or both.
7. The mining claims, mill or tunnel sites for which this waiver from payment of the maintenance fees is requested are:

CLAIM OR SITE NAME	BLM RECORDATION SERIAL NUMBER
1. Gold Bell #13	117919 (913)
2. Gold Bell #14	117920
3. Gold Bell #15	117921
4. Gold Bell #16	117922
5. Gold Bell #30	117936
6. Gold Bell #31	117937
7. Gold Bell #32	117938
8. Tinker Bell #1	117939
9. Tinker Bell #2	117940
10. Tinker Bell #3	117941

The owner(s) (claimants) of the above mining claims and sites are:

*owner*  
 Bethany R. Wilson  
 (Owner's Name - Please Print)  
 P.O. Box 1770  
 (Owner's Mailing Address)

*Bethany R. Wilson*  
 (Owner's Signature)  
 Dolan Springs AZ 86441  
 (City) (State) (Zip Code)

(Owner's Name - Please Print)  
 (Owner's Mailing Address)

(Owner's Signature)  
 (City) (State) (Zip Code)

(Owner's Name - Please Print)  
 (Owner's Mailing Address)

(Owner's Signature)  
 (City) (State) (Zip Code)

(Owner's Name - Please Print)  
 (Owner's Mailing Address)

(Owner's Signature)  
 (City) (State) (Zip Code)

(Continued on page 2)

RECEIVED  
 BLM/AZ STATE OFFICE  
 PHOENIX, ARIZONA  
 2018 AUG 15 P 3:08

AC 483  
 ENTERED SEP 12 2018  
 PB

*NW*  
*12/13*

(Owner's Name - Please Print)	(Owner's Signature)		
(Owner's Mailing Address)	(City)	(State)	(Zip Code)
(Owner's Name - Please Print)	(Owner's Signature)		
(Owner's Mailing Address)	(City)	(State)	(Zip Code)
(Owner's Name - Please Print)	(Owner's Signature)		
(Owner's Mailing Address)	(City)	(State)	(Zip Code)
(Owner's Name - Please Print)	(Owner's Signature)		
(Owner's Mailing Address)	(City)	(State)	(Zip Code)

18 U.S.C. 1001 and 43 U.S.C. 1212 make it a crime for any person knowingly and willfully to make to any department or agency of the United States any false, fictitious or fraudulent statements or representations as to any matter within its jurisdiction.

**INSTRUCTIONS**

1. This certification is made under the provisions of 43 U.S.C. § 1744 and 30 U.S.C. §28-28k and the regulations thereunder (43 CFR Part 3830).
2. The claimant(s) must fill in the dates in paragraph 1 for the beginning and ending of the assessment year for which this waiver is sought.
3. The claimant(s) must fill in the date in paragraph 2 for the beginning of the assessment year for which this waiver is sought.
4. All claim and site names and BLM serial numbers must be listed for the mining claims, mill sites, and tunnel sites for which the waiver is sought.
5. All owners of the mining claims, mill sites, and tunnel sites and their addresses must be given.
6. This waiver form must be signed by all the claimants or their designated agent, in original form. If an agent is designated, a notarized designation of agent, signed by all of the claimants with proper address given, must be submitted with this waiver.
7. This form must be filed no later than September 1st for the upcoming assessment year in the BLM State Office where the mining claims or sites are recorded, or the waiver cannot be granted by the BLM. (Example: To obtain a waiver for the assessment year 2012, which begins on September 1, 2011, you must qualify for and file for a waiver no later than September 1, 2011, in the proper BLM State Office.)
8. For all mining claims which require assessment work, you must record an affidavit of labor on or before the December 30th immediately following the filing of this waiver. For all other mining claims or sites waived, you must record a notice of intent to hold on or before the December 30th immediately following the filing of this waiver.
9. Mill and tunnel sites may also be listed on this waiver and be waived from payment of the maintenance fee. A notice of intent to hold for these sites is required to be filed by the December 30th following the filing of this waiver.

*FOR OFFICIAL USE ONLY*



## NOTICES

The **Privacy Act** and 43 CFR 2.223(d) require that you be furnished the following information in connection with the information requested by this form.

**AUTHORITY:** 30 U.S.C. 28f and 43 CFR part 3835 permit collection of the information requested by this form.

**PRINCIPAL PURPOSE:** The BLM will use the information you provide to verify that the owner(s) (claimants(s)) of a mining claim has/have complied with 30 U.S.C. 28f and 43 CFR part 3835 and is/are entitled to perform assessment work in lieu of paying the maintenance fee for the mining claims listed on this form.

**ROUTINE USES:** The BLM will only disclose this information in accordance with the provisions at 43 CFR 2.231(b) and (c).

**EFFECT OF NOT PROVIDING INFORMATION:** Disclosure of the requested information is required by 30 U.S.C. 28f and 43 CFR part 3835 for those claimants qualified to request the small miner waiver allowed. Failure to submit all the requested information or to complete this form will delay the BLM's processing of the form and may preclude the BLM's acceptance of the maintenance fee waiver request, which may result in forfeiture of the mining claim or site by the claimant.

The **Paperwork Reduction Act** requires us to inform you that:

The BLM collects this information to determine whether or not you are qualified for waiver of maintenance fees.

Submission of the requested information is necessary to obtain or retain a benefit.

You do not have to respond to this or any other Federal agency-sponsored information collection unless it displays a currently valid OMB control number.

**BURDEN HOURS STATEMENT:** Public reporting burden for this form is estimated to average 20 minutes per response, including the time for reviewing instructions, gathering and maintaining data, and completing and reviewing the form. You may submit comments regarding the burden estimate or any other aspect of this form to: U.S. Department of the Interior, Bureau of Land Management; (1004-0114), Bureau Information Collection Clearance Officer (WO-630), Mail Stop 401 LS, 1849 C St., N.W., Washington, D.C. 20240.

RECEIVED  
BLM AZ STATE OFFICE  
2018 AUG 15 P 3:08  
PHOENIX, ARIZONA

UNITED STATES  
DEPARTMENT OF THE INTERIOR  
BUREAU OF LAND MANAGEMENT

**MAINTENANCE FEE WAIVER CERTIFICATION**

SEE INSTRUCTIONS ON PAGE 2

FORM APPROVED  
OMB NO. 1004-0114  
Expires: January 31, 2020

230

117907  
117939  
116255

1. This small miner waiver is filed for the assessment year beginning on September 1, 2018 and ending on September 1, 2019.
2. The undersigned and all related parties owned ten or fewer mining claims, mill, or tunnel sites located and maintained on Federal lands in the United States of America on September 1, 2018.
3. The undersigned have performed the assessment work required by law for each mining claim listed prior to filing this waiver and understand that by filing this form, the undersigned must file an affidavit of assessment work with the Bureau of Land Management (BLM) by the December 30th following the filing of this waiver.
4. The undersigned understand that if the assessment work obligation has not yet come due under 30 U.S.C. 28 (for those claims in their first assessment year only), a notice of intent to hold reciting this condition must be recorded by the December 30th following the filing of this waiver.
5. The undersigned understand that mill and tunnel sites may also be listed on this waiver and be waived from payment of the maintenance fee, and that a notice of intent to hold for these sites is required to be filed with the BLM by the December 30th following the filing of this waiver.
6. The undersigned understand and acknowledge that pursuant to 43 U.S.C. 1212 and 18 U.S.C. 1001, the filing or recording of a false, fictitious, or fraudulent document with the BLM may result in a fine of up to \$250,000, a prison term not to exceed five years, or both.
7. The mining claims, mill or tunnel sites for which this waiver from payment of the maintenance fees is requested are:

CLAIM OR SITE NAME	BLM RECORDATION SERIAL NUMBER
1. Gold Bell #3	117909 (913)
2. Gold Bell #4	117910
3. Gold Bell #19	117925
4. Gold Bell #20	117926
5. Gold Bell #21	117927
6. Silver Bell #13	117959
7. Silver Bell #14	117960
8. Silver Bell #15	117961
9. Silver Bell #16	117962
10. Tiger Bell #4	116258

The owner(s) (claimants) of the above mining claims and sites are:

Craig Dobbins  
(Owner's Name - Please Print)  
603 W. Kingsley  
(Owner's Mailing Address)

*Craig Dobbins*  
(Owner's Signature)  
Springfield MO 65807  
(City) (State) (Zip Code)

\_\_\_\_\_  
(Owner's Name - Please Print)  
\_\_\_\_\_  
(Owner's Mailing Address)

\_\_\_\_\_  
(Owner's Signature)  
\_\_\_\_\_  
(City) (State) (Zip Code)

\_\_\_\_\_  
(Owner's Name - Please Print)  
\_\_\_\_\_  
(Owner's Mailing Address)

\_\_\_\_\_  
(Owner's Signature)  
\_\_\_\_\_  
(City) (State) (Zip Code)

\_\_\_\_\_  
(Owner's Name - Please Print)  
\_\_\_\_\_  
(Owner's Mailing Address)

AC 483  
*AB*  
ENTERED SEP 12 2018  
(Owner's Signature)  
\_\_\_\_\_  
(City) (State) (Zip Code)

(Continued on page 2)

RECEIVED  
BLM AZ STATE OFFICE  
PHOENIX, ARIZONA  
2018 AUG 15 P 3:00

*Sub PB*

(Owner's Name - Please Print)	(Owner's Signature)		
(Owner's Mailing Address)	(City)	(State)	(Zip Code)
(Owner's Name - Please Print)	(Owner's Signature)		
(Owner's Mailing Address)	(City)	(State)	(Zip Code)
(Owner's Name - Please Print)	(Owner's Signature)		
(Owner's Mailing Address)	(City)	(State)	(Zip Code)
(Owner's Name - Please Print)	(Owner's Signature)		
(Owner's Mailing Address)	(City)	(State)	(Zip Code)

---

18 U.S.C. 1001 and 43 U.S.C. 1212 make it a crime for any person knowingly and willfully to make to any department or agency of the United States any false, fictitious or fraudulent statements or representations as to any matter within its jurisdiction.

---

INSTRUCTIONS

1. This certification is made under the provisions of 43 U.S.C. § 1744 and 30 U.S.C. §28-28k and the regulations thereunder (43 CFR Part 3830).
2. The claimant(s) must fill in the dates in paragraph 1 for the beginning and ending of the assessment year for which this waiver is sought.
3. The claimant(s) must fill in the date in paragraph 2 for the beginning of the assessment year for which this waiver is sought.
4. All claim and site names and BLM serial numbers must be listed for the mining claims, mill sites, and tunnel sites for which the waiver is sought.
5. All owners of the mining claims, mill sites, and tunnel sites and their addresses must be given.
6. This waiver form must be signed by all the claimants or their designated agent, in original form. If an agent is designated, a notarized designation of agent, signed by all of the claimants with proper address given, must be submitted with this waiver.
7. This form must be filed no later than September 1st for the upcoming assessment year in the BLM State Office where the mining claims or sites are recorded, or the waiver cannot be granted by the BLM. (Example: To obtain a waiver for the assessment year 2012, which begins on September 1, 2011, you must qualify for and file for a waiver no later than September 1, 2011, in the proper BLM State Office.)
8. For all mining claims which require assessment work, you must record an affidavit of labor on or before the December 30th immediately following the filing of this waiver. For all other mining claims or sites waived, you must record a notice of intent to hold on or before the December 30th immediately following the filing of this waiver.
9. Mill and tunnel sites may also be listed on this waiver and be waived from payment of the maintenance fee. A notice of intent to hold for these sites is required to be filed by the December 30th following the filing of this waiver.

FOR OFFICIAL USE ONLY



AMC116235

117939

356471



DeCONCINI McDONALD YETWIN & LACY

A PROFESSIONAL CORPORATION  
ATTORNEYS AT LAW

2525 EAST BROADWAY BOULEVARD • SUITE 200 • TUCSON, ARIZONA 85716-5300  
(520) 322-5000 • (520) 322-5585 (FAX)

DMYL.COM

DENISE M. BAINTON  
LISA J. BOWEY  
ALICE W. CALLISON  
BARRY M. COREY  
JODY A. CORRALES  
PETER B. GOLDMAN  
NATHAN B. HANNAH  
STEVEN J. ITKIN  
JAMES A. JUTRY  
JOHN C. LACY  
ZELMA LETARTE

KATHRYN B. NELSON  
RYAN D. O'NEAL  
JOHN C. RICHARDSON  
LISA ANNE SMITH  
SPENCER A. SMITH  
SESALY O. STAMPS  
JAMES M. SUSA  
PAUL M. TILLEY  
MEGAN J. TROG  
GARY F. URMAN  
MICHAEL R. URMAN

OF COUNSEL:

RICHARD M. YETWIN  
BARRON & ASSOCIATES, P.C. - JOHN H. BARRON, III

December 4, 2017

FIRM FOUNDERS:  
EVO A. DECONCINI (1901-1986)  
JOHN R. McDONALD (1933-2012)  
DENNIS W. DECONCINI

PHOENIX OFFICE:  
7310 NORTH 16TH STREET, SUITE 205  
PHOENIX, ARIZONA 85020  
(602) 282-0500  
FAX: (602) 282-0520

PLEASE REPLY TO TUCSON  
JLACY@DMYL.COM

Lucas Lucero  
Deputy State Director  
Bureau of Land Management  
Arizona State Office  
One North Central Avenue, Suite 800  
Phoenix, Arizona 85004-4427

RE: **Kent Dobbins and Joel Craig Dobbins; Maintenance Fee Waiver**  
**3800 (9200) RM** 117939  
**AMC116235, AMC117325, AMC356471**

RECEIVED  
BLM AZ STATE OFFICE  
2017 DEC - 6 P 2:36  
PHOENIX, ARIZONA

Dear Mr. Lucero:

By your Notice dated October 20, 2017, you required additional information related to a Maintenance Fee Waiver Certification filed on behalf of the claimants referenced above. Accordingly, I have enclosed:

1. The original two applications;
2. A copy of the death certificate;
3. A copy of the Will identifying a personal representative; and
4. The original of a Special Power of Attorney permitting me to execute documents on behalf of the personal representative.

If you have any questions or concerns, please don't hesitate to contact me.

Very truly yours,

John C. Lacy

kas  
Encls.



UNITED STATES  
DEPARTMENT OF THE INTERIOR  
BUREAU OF LAND MANAGEMENT  
MAINTENANCE FEE WAIVER CERTIFICATION

FORM APPROVED  
OMB NO. 1004-0114  
Expires: January 31, 2020

SEE INSTRUCTIONS ON PAGE 2

1. This small miner waiver is filed for the assessment year beginning on September 1, 2017 and ending on September 1, 2018.
2. The undersigned and all related parties owned ten or fewer mining claims, mill, or tunnel sites located and maintained on Federal lands in the United States of America on September 1, \_\_\_\_\_.
3. The undersigned have performed the assessment work required by law for each mining claim listed prior to filing this waiver and understand that by filing this form, the undersigned must file an affidavit of assessment work with the Bureau of Land Management (BLM) by the December 30th following the filing of this waiver.
4. The undersigned understand that if the assessment work obligation has not yet come due under 30 U.S.C. 28 (for those claims in their first assessment year only), a notice of intent to hold reciting this condition must be recorded by the December 30th following the filing of this waiver.
5. The undersigned understand that mill and tunnel sites may also be listed on this waiver and be waived from payment of the maintenance fee, and that a notice of intent to hold for these sites is required to be filed with the BLM by the December 30th following the filing of this waiver.
6. The undersigned understand and acknowledge that pursuant to 43 U.S.C. 1212 and 18 U.S.C. 1001, the filing or recording of a false, fictitious, or fraudulent document with the BLM may result in a fine of up to \$250,000, a prison term not to exceed five years, or both.
7. The mining claims, mill or tunnel sites for which this waiver from payment of the maintenance fees is requested are:

CLAIM OR SITE NAME	BLM RECORDATION SERIAL NUMBER
1. SILVERBELL #22	AMC 117968
2. SILVERBELL #23	AMC 117969
3. SILVERBELL #24	AMC 117970
4. BLUE BELL #1	AMC 116235
5. BLUE BELL #2	AMC 116236
6.	
7.	
8.	
9.	
10.	

The owner(s) (claimants) of the above mining claims and sites are:

KENT DOBBINS  
(Owner's Name - Please Print)

P.O. Box 1630  
(Owner's Mailing Address)

*Dolan Springs, Attorney-in-Fact*  
(Owner's Signature)

Dolan Springs AZ 86441  
(City) (State) (Zip Code)

\_\_\_\_\_  
(Owner's Name - Please Print)

\_\_\_\_\_  
(Owner's Mailing Address)

\_\_\_\_\_  
(Owner's Signature)

\_\_\_\_\_  
(City) (State) (Zip Code)

\_\_\_\_\_  
(Owner's Name - Please Print)

\_\_\_\_\_  
(Owner's Mailing Address)

\_\_\_\_\_  
(Owner's Signature)

\_\_\_\_\_  
(City) (State) (Zip Code)

\_\_\_\_\_  
(Owner's Name - Please Print)

\_\_\_\_\_  
(Owner's Mailing Address)

\_\_\_\_\_  
(Owner's Signature)

\_\_\_\_\_  
(City) (State) (Zip Code)

RECEIVED  
 BLM STAFF OFFICE  
 PHOENIX ARIZONA  
 2017 DEC - 6 P 2:31

(Owner's Name - Please Print)	(Owner's Signature)		
(Owner's Mailing Address)	(City)	(State)	(Zip Code)
(Owner's Name - Please Print)	(Owner's Signature)		
(Owner's Mailing Address)	(City)	(State)	(Zip Code)
(Owner's Name - Please Print)	(Owner's Signature)		
(Owner's Mailing Address)	(City)	(State)	(Zip Code)
(Owner's Name - Please Print)	(Owner's Signature)		
(Owner's Mailing Address)	(City)	(State)	(Zip Code)

18 U.S.C. 1001 and 43 U.S.C. 1212 make it a crime for any person knowingly and willfully to make to any department or agency of the United States any false, fictitious or fraudulent statements or representations as to any matter within its jurisdiction.

**INSTRUCTIONS**

1. This certification is made under the provisions of 43 U.S.C. § 1714 and 30 U.S.C. § 28-28k and the regulations thereunder (43 CFR Part 3830).
2. The claimant(s) must fill in the dates in paragraph 1 for the beginning and ending of the assessment year for which this waiver is sought.
3. The claimant(s) must fill in the date in paragraph 2 for the beginning of the assessment year for which this waiver is sought.
4. All claim and site names and BLM serial numbers must be listed for the mining claims, mill sites, and tunnel sites for which the waiver is sought.
5. All owners of the mining claims, mill sites, and tunnel sites and their addresses must be given.
6. This waiver form must be signed by all the claimants or their designated agent, in original form. If an agent is designated, a notarized designation of agent, signed by all of the claimants with proper address given, must be submitted with this waiver.
7. This form must be filed no later than September 1st for the upcoming assessment year in the BLM State Office where the mining claims or sites are recorded, or the waiver cannot be granted by the BLM. (Example: To obtain a waiver for the assessment year 2012, which begins on September 1, 2011, you must qualify for and file for a waiver no later than September 1, 2011, in the proper BLM State Office.)
8. For all mining claims which require assessment work, you must record an affidavit of labor on or before the December 30th immediately following the filing of this waiver. For all other mining claims or sites waived, you must record a notice of intent to hold on or before the December 30th immediately following the filing of this waiver.
9. Mill and tunnel sites may also be listed on this waiver and be waived from payment of the maintenance fee. A notice of intent to hold for these sites is required to be filed by the December 30th following the filing of this waiver.

RECEIVED  
 BLM AZ STATE OFFICE  
 2011 DEC - 6 P 2:37  
 PHOENIX, ARIZONA

FOR OFFICIAL USE ONLY

UNITED STATES  
DEPARTMENT OF THE INTERIOR  
BUREAU OF LAND MANAGEMENT  
MAINTENANCE FEE WAIVER CERTIFICATION

FORM APPROVED  
OMB NO. 1004-0114  
Expires: January 31, 2020

SEE INSTRUCTIONS ON PAGE 2

1. This small miner waiver is filed for the assessment year beginning on September 1, 2017 and ending on September 1, 2018.
2. The undersigned and all related parties owned ten or fewer mining claims, mill, or tunnel sites located and maintained on Federal lands in the United States of America on September 1, \_\_\_\_\_.
3. The undersigned have performed the assessment work required by law for each mining claim listed prior to filing this waiver and understand that by filing this form, the undersigned must file an affidavit of assessment work with the Bureau of Land Management (BLM) by the December 30th following the filing of this waiver.
4. The undersigned understand that if the assessment work obligation has not yet come due under 30 U.S.C. 28 (for those claims in their first assessment year only), a notice of intent to hold reciting this condition must be recorded by the December 30th following the filing of this waiver.
5. The undersigned understand that mill and tunnel sites may also be listed on this waiver and be waived from payment of the maintenance fee, and that a notice of intent to hold for these sites is required to be filed with the BLM by the December 30th following the filing of this waiver.
6. The undersigned understand and acknowledge that pursuant to 43 U.S.C. 1212 and 18 U.S.C. 1001, the filing or recording of a false, fictitious, or fraudulent document with the BLM may result in a fine of up to \$250,000, a prison term not to exceed five years, or both.
7. The mining claims, mill or tunnel sites for which this waiver from payment of the maintenance fees is requested are:

CLAIM OR SITE NAME	BLM RECORDATION SERIAL NUMBER
1. JUMPIN JACK 4	AMC 356471
2.	
3.	
4.	
5.	
6.	
7.	
8.	
9.	
10.	

The owner(s) (claimant(s)) of the above mining claims and sites are

Kent Dobbins

(Owner's Name - Please Print)

P.O. Box 1630

(Owner's Mailing Address)

*Dolan Springs Attorney-in-fact*

(Owner's Signature)

Dolan Springs

(City)

AZ

(State)

86441

(Zip Code)

(Owner's Name - Please Print)

(Owner's Mailing Address)

(Owner's Signature)

(City)

(State)

(Zip Code)

(Owner's Name - Please Print)

(Owner's Mailing Address)

(Owner's Signature)

(City)

(State)

(Zip Code)

(Owner's Name - Please Print)

(Owner's Mailing Address)

(Owner's Signature)

(City)

(State)

(Zip Code)

(Continued on page 2)

PHOENIX, ARIZONA  
2017 DEC -6 P 2:37  
RECEIVED  
BLM AZ STATE OFFICE



(Owner's Name - Please Print)	(Owner's Signature)		
(Owner's Mailing Address)	(City)	(State)	(Zip Code)
(Owner's Name - Please Print)	(Owner's Signature)		
(Owner's Mailing Address)	(City)	(State)	(Zip Code)
(Owner's Name - Please Print)	(Owner's Signature)		
(Owner's Mailing Address)	(City)	(State)	(Zip Code)
(Owner's Name - Please Print)	(Owner's Signature)		
(Owner's Mailing Address)	(City)	(State)	(Zip Code)

18 U.S.C. 1001 and 43 U.S.C. 1212 make it a crime for any person knowingly and willfully to make to any department or agency of the United States any false, fictitious or fraudulent statements or representations as to any matter within its jurisdiction.

**INSTRUCTIONS**

1. This certification is made under the provisions of 43 U.S.C. § 1744 and 30 U.S.C. §28-28k and the regulations thereunder (43 CFR Part 3830).
2. The claimant(s) must fill in the dates in paragraph 1 for the beginning and ending of the assessment year for which this waiver is sought.
3. The claimant(s) must fill in the date in paragraph 2 for the beginning of the assessment year for which this waiver is sought.
4. All claim and site names and BLM serial numbers must be listed for the mining claims, mill sites, and tunnel sites for which the waiver is sought.
5. All owners of the mining claims, mill sites, and tunnel sites and their addresses must be given.
6. This waiver form must be signed by all the claimants or their designated agent, in original form. If an agent is designated, a notarized designation of agent, signed by all of the claimants with proper address given, must be submitted with this waiver.
7. This form must be filed no later than September 1st for the upcoming assessment year in the BLM State Office where the mining claims or sites are recorded, or the waiver cannot be granted by the BLM. (Example: To obtain a waiver for the assessment year 2012, which begins on September 1, 2011, you must qualify for and file for a waiver no later than September 1, 2011, in the proper BLM State Office.)
8. For all mining claims which require assessment work, you must record an affidavit of labor on or before the December 30th immediately following the filing of this waiver. For all other mining claims or sites waived, you must record a notice of intent to hold on or before the December 30th immediately following the filing of this waiver.
9. Mill and tunnel sites may also be listed on this waiver and be waived from payment of the maintenance fee. A notice of intent to hold for these sites is required to be filed by the December 30th following the filing of this waiver.

RECEIVED  
 BLM AT STATE OFFICE  
 2011 DEC - 6 P 2:37  
 PHOENIX, ARIZONA

FOR OFFICIAL USE ONLY



STATE OF ARIZONA  
CERTIFICATION OF VITAL RECORD

STATE OF ARIZONA  
DEPARTMENT OF HEALTH SERVICES - OFFICE OF VITAL RECORDS  
CERTIFICATE OF DEATH

State File NO. 102- 2017-020918

1. DECEDENT'S LEGAL NAME (FIRST, MIDDLE, LAST): <b>JOE KENT DOBBINS</b>			2. AKA'S (IF ANY)			3. DATE OF DEATH: <b>05/04/2017</b>					
4. SEX: <b>MALE</b>	5. SOCIAL SECURITY NUMBER		6. DATE OF BIRTH: <b>11/07/1931</b>		7. AGE: <b>85</b>	8. MONTHS		9. DAYS	10. HOURS	11. MINUTES	
12. PLACE OF DEATH - HOSPITAL: <input type="checkbox"/> INPATIENT <input type="checkbox"/> E.R./OUTPATIENT <input type="checkbox"/> DEAD ON ARRIVAL						13. PLACE OF DEATH - OTHER THAN HOSPITAL: <input type="checkbox"/> NURSING HOME OR LONG TERM CARE FACILITY <input type="checkbox"/> RESIDENCE <input type="checkbox"/> HOSPICE FACILITY <input checked="" type="checkbox"/> OTHER <b>ROADWAY</b>					
14. FACILITY NAME (OR STREET ADDRESS IF NOT A FACILITY): <b>PIERCE FERRY ROAD MILE POST 7</b>						15. CITY, TOWN & ZIP CODE OR LOCATION OF DEATH: <b>DOLAN SPRINGS 86441</b>			16. COUNTY OF DEATH: <b>MOHAVE</b>		
17. BIRTHPLACE (CITY AND STATE OR FOREIGN COUNTRY): <b>EUDORA, MISSOURI</b>				18. MARITAL STATUS AT TIME OF DEATH: <b>WIDOWED</b>		19. NAME OF SURVIVING SPOUSE (MAIDEN NAME IF WIFE)					
20. DECEDENT'S USUAL RESIDENCE STREET ADDRESS: <b>603 W KINGSLEY ST</b>			21. CITY AND COUNTY: <b>SPRINGFIELD, GREENE</b>			22. STATE: <b>MISSOURI</b>		23. ZIP CODE: <b>65807</b>	24. EVER IN THE ARMED FORCES: <b>YES</b>		
25. WAS DECEDENT OF HISPANIC ORIGIN? <input checked="" type="checkbox"/> NO, NOT SPANISH, HISPANIC OR LATINO <input type="checkbox"/> YES, MEXICAN, MEXICAN AMERICAN, CHICANO <input type="checkbox"/> YES, PUERTO RICAN <input type="checkbox"/> YES, CUBAN <input type="checkbox"/> YES, OTHER (SPECIFY): <input type="checkbox"/> UNKNOWN		26. DECEDENT'S RACE(S): <input checked="" type="checkbox"/> WHITE <input type="checkbox"/> BLACK, AFRICAN AMERICAN <input type="checkbox"/> NATIVE HAWAIIAN <input type="checkbox"/> ASIAN INDIAN <input type="checkbox"/> CHINESE <input type="checkbox"/> FILIPINO <input type="checkbox"/> JAPANESE <input type="checkbox"/> GUAMANIAN OR CHAMORRO <input type="checkbox"/> KOREAN <input type="checkbox"/> VIETNAMESE <input type="checkbox"/> SAMOAN <input type="checkbox"/> AMERICAN INDIAN OR ALASKA NATIVE				27. IF AMERICAN INDIAN OR ALASKA NATIVE, SPECIFY UP TO 4 TRIBES, PRIMARY OR ENROLLED TRIBE: <b>APACHE</b> ADDITIONAL TRIBE: <b>CHOKMAI</b> ADDITIONAL TRIBE: <b>CHOKMAI</b> ADDITIONAL TRIBE: <b>CHOKMAI</b>					
28. OCCUPATION: <b>GOLD MINER</b>			29. FATHER'S NAME (FIRST, MIDDLE, LAST): <b>DEAN HADLEY DOBBINS</b>			30. MOTHER'S NAME (FIRST, MIDDLE, & LAST NAME PRIOR TO FIRST MARRIAGE): <b>BARBARA HELEN BROWN</b>					
31. INFORMANT'S NAME: <b>JOEL CRAIG DOBBINS</b>			32. RELATIONSHIP: <b>SON</b>		33. INFORMANT'S MAILING ADDRESS: <b>603 W KINGSLEY ST, SPRINGFIELD, MISSOURI 65807</b>						
34. NAME AND ADDRESS OF FUNERAL FACILITY: <b>SUTTON MEMORIAL FUNERAL HOME PO BOX 4027, KINGMAN, AZ</b>					35. FUNERAL DIRECTOR: <b>JAMIE M SUTTON-ZORN, FUNERAL DIRECTOR</b>			36. LICENSE NUMBER: <b>F0964</b>			
37. METHOD(S) OF DISPOSITION: <b>CREMATION</b>		38. NAME AND LOCATION OF 1st DISPOSITION FACILITY: <b>SUTTON CREMATORY, KINGMAN, ARIZONA</b>			39. NAME AND LOCATION OF 2nd DISPOSITION FACILITY: <b>NONE</b>						
MEDICAL CERTIFICATION SECTION CAUSE OF DEATH PART I											
IMMEDIATE CAUSE OF DEATH: 40. A: <b>MULTIPLE INJURIES</b>	41. APPROXIMATE INTERVAL: <b>UNKNOWN</b>										
DUE TO OR AS A CONSEQUENCE OF: 42. B: <b>A MOTOR VEHICLE CRASH</b>	43. APPROXIMATE INTERVAL: <b>UNKNOWN</b>										
DUE TO OR AS A CONSEQUENCE OF: 44. C:	45. APPROXIMATE INTERVAL:										
DUE TO OR AS A CONSEQUENCE OF: 46. D:	47. APPROXIMATE INTERVAL:										
CAUSE OF DEATH PART II											
48. OTHER SIGNIFICANT CONDITIONS CONTRIBUTING TO DEATH BUT NOT RESULTING IN THE UNDERLYING CAUSES GIVEN ABOVE:					49. INJURY? <b>YES</b>	50. INJURY AT WORK? <b>NO</b>	51. MANNER OF DEATH: <b>ACCIDENT</b>		52. TIME OF DEATH: <b>1120</b>		
					53. WAS AN AUTOPSY PERFORMED?: <b>YES</b>	54. WERE AUTOPSY FINDINGS AVAILABLE TO COMPLETE THE CAUSE OF DEATH?: <b>YES</b>					
CAUSE AND MANNER OF DEATH CERTIFICATION											
<input type="checkbox"/> Certifying Physician/Nurse Practitioner/Physician's Assistant - To the best of my knowledge, death occurred due to the cause(s) and manner stated.				55. NAME OF PERSON COMPLETING CAUSE OF DEATH: <b>ARCHIAUS MOSLEY, M.D.</b>				56. DATE CERTIFIED: <b>05/08/2017</b>			
<input checked="" type="checkbox"/> Medical Examiner/Tribal Law Enforcement Authority - On the basis of examination, and/or investigation, in my opinion, death occurred at the time, date, and place, and due to the cause(s) and manner stated.				57. CERTIFIER'S ADDRESS: <b>1145 AVIATION DRIVE, STE., 101, LAKE HAVASU CITY, ARIZONA 86404</b>				58. NAME OF REGISTRAR: <b>PATTY MEAD</b>			
								59. DATE REGISTERED: <b>05/16/2017</b>			

DATE ISSUED: 05/17/2017



This is a true certification of the facts on file with the Arizona Department of Health Services, Bureau of Vital Records, PHOENIX, ARIZONA.  
Revised 07/2016

*Krystal Colburn*  
**KRYSTAL COLBURN**  
ASSISTANT STATE REGISTRAR



This copy not valid unless prepared on a form displaying the State Seal and impressed with the raised seal of the issuing agency.

ANY ALTERATION OR ERASURE VOIDS THIS CERTIFICATE



Oct. 6, 2015

I, Joe K. Dobbins, being of sound mind, make this my last will and testament.

I leave to my two grandsons, Richard Galyean and Brad Galyean, 3 mining claims each located in Mohave County, Arizona.

I ask that my son Joel Craig Dobbins be permitted to execute this will and settle all of my affairs on my behalf.

All this shall stand as my last will and testament, a solid one.

Joe K. Dobbins  
Joe K. Dobbins

Joel Craig Dobbins 10-6-2015  
Witness


Bethany R. Wilson Oct. 6, 2015  
Witness

RECEIVED  
DLM AZ STATE OFFICE  
2017 DEC - 6 P 2:37  
PHOENIX, ARIZONA





356471  
117939  
116235



**DECONCINI McDONALD YETWIN & LACY**  
A PROFESSIONAL CORPORATION  
ATTORNEYS AT LAW  
2525 EAST BROADWAY BOULEVARD • SUITE 200 • TUCSON, ARIZONA 85716-5300  
(520) 322-5000 • (520) 322-5585 (FAX)

DMYL.COM

DENISE M. BAINTON  
LISA J. BOWEY  
ALICE W. CALLISON  
BARRY M. COREY  
JODY A. CORRALES  
PETER B. GOLDMAN  
NATHAN B. HANNAH  
STEVEN J. ITKIN  
JAMES A. JUTRY  
JOHN C. LACY  
ZELMA LETARTE

KATHRYN B. NELSON  
RYAN D. O'NEAL  
JOHN C. RICHARDSON  
LISA ANNE SMITH  
SPENCER A. SMITH  
SESALY O. STAMPS  
JAMES M. SUSA  
PAUL M. TILLEY  
MEGAN J. TROG  
GARY F. URMAN  
MICHAEL R. URMAN

**OF COUNSEL:**  
RICHARD M. YETWIN  
BARRON & ASSOCIATES, P.C. - JOHN H. BARRON, III

August 23, 2017

355760  
328616  
396624

**FIRM FOUNDERS:**  
EVO A. DECONCINI (1901-1986)  
JOHN R. McDONALD (1933-2012)  
DENNIS W. DECONCINI

**PHOENIX OFFICE:**  
7310 NORTH 16TH STREET, SUITE 205  
PHOENIX, ARIZONA 85020  
(602) 282-0500  
FAX: (602) 282-0520

PLEASE REPLY TO TUCSON  
KSMITH@DMYL.COM

**Via Federal Express**

Arizona State Office  
Bureau of Land Management  
Attention: Public Room  
One North Central Avenue, Suite 800  
Phoenix, AZ 85004-4427

RECEIVED  
BLM AZ STATE OFFICE  
2011 AUG 29 A 10:51  
PHOENIX, ARIZONA

RE: **Payment of Claim Maintenance Fee**

Ladies and Gentlemen:

Delivered herewith is a check in the amount of \$3,410.00, as payment of the claim maintenance fees pursuant to 30 U.S.C. § 28f(a), as adjusted by 30 U.S.C. § 28j(c) and implemented by notice in 74 *Federal Register* 30959-62 (June 29, 2009) and as amended by the Consolidated Appropriations Act 2012, Pub. L. No. 112-74, 125 Stat. 786 (2011) and a notice in 79 *Federal Register* 36662-65 (June 30, 2014). The owner is paying a maintenance fee of \$155 for the assessment year beginning September 1, 2017. Also enclosed is a copy of the Certification of Payment of Maintenance Fee in Lieu of Affidavit of Annual Assessment Work to be recorded with the Cochise County Recorder's Office.

**Please return a date-stamped copy of this letter and the affidavit along with the receipt for payment to this office.**

Thank you for your assistance and please feel free to contact me or John C. Lacy with any questions or concerns.

Sincerely,

Katheryn A. Smith, CP  
Certified Paralegal

Encl.  
I:\FILES\DOCS\ALPH02\290118\I.TRV\11N5393.DOCX

AT 9/7/17

# 3965663

After recording, please return to:

John C. Lacy  
DeConcini McDonald Yetwin & Lacy, P.C.  
2525 E. Broadway Blvd., #200  
Tucson, AZ 85716

STATE OF ARIZONA                    )  
  ) ss:  
County of Pima                        )

RECEIVED  
BLM AZ STATE OFFICE  
2017 AUG 29 A 10: 51  
PHOENIX, ARIZONA

CERTIFICATION OF PAYMENT OF MAINTENANCE FEE  
IN LIEU OF AFFIDAVIT OF ANNUAL ASSESSMENT WORK

John C. Lacy, being first duly sworn, deposes and says that:

1. He is an agent for the legal or beneficial owner of the unpatented lode mining claims listed in Parts I, II and III of appendix "Exhibit A" situated in Cochise County, Arizona (the "Claims"), the location notices of which are of record in said county, and in the records of the Arizona State Office of the Bureau of Land Management under the file numbers indicated in the attached Exhibit A.

2. Pursuant to the 30 U.S.C. § 28f(a), as adjusted by 30 U.S.C. § 28j(c) and implemented by notice in 74 *Federal Register* 30959-62 (June 29, 2009) and as amended by the Consolidated Appropriations Act 2012, Pub. L. No. 112-74, 125 Stat. 786 (2011), and a notice in 79 *Federal Register* 36662-65 (June 30, 2014), the owner has paid a maintenance fee of \$155 per claim for the assessment year beginning September 1, 2017. This Certificate is in lieu of an affidavit of performance of annual assessment work or notice of intent to hold.

3. The name legal or beneficial owner of the claims is as follows:

- Part I: Alpha Calcit Arizona Ltd;
- Part II: Claims held under an agreement with the Dale Tapia et al, the owner thereof by Alpha Calcit Arizona Ltd;
- Part III: Alpha Carefree Ltd.




The address for the respective owners of the claims is in care of DeConcini McDonald Yetwin & Lacy, P.C., 2525 E. Broadway Blvd., Suite 200, Tucson, AZ 85716.


**THIS IS A CHANGE OF ADDRESS FOR PARTS I AND II AND IS NOT A CHANGE OF ADDRESS FOR THE CLAIM DESCRIBED IN PART III.**


4. The Claims are held and claimed by the owner for the valuable mineral contained therein.

DATED this 25<sup>th</sup> day of August, 2017.

By:   
John C. Lacy

Sworn to and subscribed before me this 25<sup>th</sup> day of August, 2017, by John C. Lacy, Agent.

  
Notary Public



RECEIVED  
BLM AZ STATE OFFICE  
2017 AUG 29 A 10:51  
PHOENIX, ARIZONA

## EXHIBIT A

### Part I:

The following unpatented placer mining claims are located in Section 33, Township 16 South, Range 23 East, G&SR Meridian, Cochise County, Arizona:

Claimant Name	Claim Name	Location Date	BLM AMC Number
Alpha Calcit Arizona LTD	ACA 5	8/16/2001	355760
Alpha Calcit Arizona LTD	ACA 6	8/16/2001	355761
Alpha Calcit Arizona LTD	ACA 7	8/16/2001	355762
Alpha Calcit Arizona LTD	ACA 8	8/16/2001	355763
Alpha Calcit Arizona LTD	ACA 9	8/16/2001	355764
Alpha Calcit Arizona LTD	ACA 10	8/16/2001	355765
Alpha Calcit Arizona LTD	ACA 11	8/16/2001	355766
Alpha Calcit Arizona LTD	ACA 12	8/16/2001	355767
Alpha Calcit Arizona LTD	ACA 13	8/16/2001	355768
Alpha Calcit Arizona LTD	ACA 14	8/16/2001	355769
Alpha Calcit Arizona LTD	ACA 15	8/16/2001	355770
Alpha Calcit Arizona LTD	ACA 16	8/16/2001	355771
Alpha Calcit Arizona LTD	ACA 17	8/16/2001	355772

PHOENIX, ARIZONA

2017 AUG 29 A 10:51

RECEIVED  
BLM AZ STAFF OFFICE

**Part II:**

The following unpatented placer mining claims are located in Section 33, Township 16 South, Range 23 East, G&SR Meridian, Cochise County, Arizona:

<b>Claimant Name</b>	<b>Claim Name</b>	<b>Location Date</b>	<b>BLM AMC Number</b>
Dale Tapia et al	Godfather 1	11/30/1993	328616
Dale Tapia et al	Godfather 2	11/30/1993	328617
Dale Tapia et al	Godfather 3	11/30/1993	328618

**Part III:**

The following unpatented lode mining claim is located in Section 9, Township 17 South, Range 23 East, G&SR Meridian, Cochise County, Arizona:

<b>Claimant Name</b>	<b>Claim Name</b>	<b>Location Date</b>	<b>BLM AMC Number</b>
Alpha Carefree LTD	ALPS #1	4/10/2009	396624

E:\FILES\DOCS\ALPH02\290118\AFFADAVIN\IN7038.DOC

RECEIVED  
BLM AZ STATE OFFICE  
2011 AUG 29 A 10:51  
PHOENIX, ARIZONA



**United States Department of the Interior**

**Bureau of Land Management**

DIV OF LANDS, MINRLS & ENERGY

ONE N CENTRAL AVE

PHOENIX, AZ 85004 -4427

Phone: 602-417-9200

Receipt

No:

3965663

<b>Transaction #:</b> 4075547	
<b>Date of Transaction:</b> 08/30/2017	
CUSTOMER:	
DECONCINI MCDONALD YETWIN & LACY P C 2525 E BROADWAY BLVD STE 200 TUCSON, AZ 85716-5350 US	

LINE #	QTY	DESCRIPTION	REMARKS	UNIT PRICE	TOTAL
1	1.00	LOCATABLE MINERALS / MINING CLAIMS-NOT NEW-UNADJUD, ONE AUTH NO. ONLY / MINING CLAIM MONEY RECEIVED <b>CASES: AMC355760/\$3470.00</b>	MAINT 2018/22 POL 2017/6 WAV SUSPENSE/1	- n/a -	3470.00
2	1.00	SUSPENSE, MISCELLANEOUS / SUSPENSE, MISCELLANEOUS / TEMPORARY HOLD (1 WEEK ONLY)		465.00	465.00
<b>TOTAL:</b>					<b>\$3,935.00</b>

PAYMENT INFORMATION					
1	AMOUNT:	3410.00	POSTMARKED:	08/28/2017	
	TYPE:	CHECK	RECEIVED:	08/29/2017	
	CHECK NO:	006304			
	NAME:	DECONCINI MCDONALD YETWIN & LACY INC 2525 E BROADWAY BLVD STE 200 TUCSON AZ 85716-5350 US			
2	AMOUNT:	60.00	POSTMARKED:	08/28/2017	
	TYPE:	CHECK	RECEIVED:	08/29/2017	
	CHECK NO:	065652			
	NAME:	DECONCINI MCDONALD YETWIN & LACY 2525 E BROADWAY BLVD STE 200 TUCSON AZ 85716-5350 US			
3	AMOUNT:	465.00	POSTMARKED:	08/28/2017	
	TYPE:	CHECK	RECEIVED:	08/29/2017	
	CHECK NO:	065653			

NAME:	DECONCINI MCDONALD YETWIN & LACY 2525 E BROADWAY BLVD STE 200 TUCSON AZ 85716-5350 US
-------	---

REMARKS

This receipt was generated by the automated BLM Collections and Billing System and is a paper representation of a portion of the official electronic record contained therein.

UNITED STATES  
DEPARTMENT OF THE INTERIOR  
BUREAU OF LAND MANAGEMENT

440

Print

Clear

AMC 117939  
116235

**MAINTENANCE FEE WAIVER CERTIFICATION**

FORM APPROVED  
OMB NO. 1004-0114  
Expires:

*Handwritten initials*

SEE INSTRUCTIONS ON PAGE 2

- This small miner waiver is filed for the assessment year beginning on September 1, 2017 and ending on September 1, 2018.
- The undersigned and all related parties owned ten or fewer mining claims, mill, or tunnel sites located and maintained on Federal lands in the United States of America on September 1, 2017.
- The undersigned have performed the assessment work required by law for each mining claim listed prior to filing this waiver and understand that by filing this form, the undersigned must file an affidavit of assessment work with the Bureau of Land Management (BLM) by the December 30th following the filing of this waiver.
- The undersigned understand that if the assessment work obligation has not yet come due under 30 U.S.C. 28 (for those claims in their first assessment year only), a notice of intent to hold reciting this condition must be recorded by the December 30th following the filing of this waiver.
- The undersigned understand that mill and tunnel sites may also be listed on this waiver and be waived from payment of the maintenance fee, and that a notice of intent to hold for these sites is required to be filed with the BLM by the December 30th following the filing of this waiver.
- The undersigned understand and acknowledge that pursuant to 43 U.S.C. 1212 and 18 U.S.C. 1001, the filing or recording of a false, fictitious, or fraudulent document with the BLM may result in a fine of up to \$250,000, a prison term not to exceed five years, or both.
- The mining claims, mill or tunnel sites for which this waiver from payment of the maintenance fees is requested are:

CLAIM OR SITE NAME	BLM RECORDATION SERIAL NUMBER
1. Silver Bell #22 ✓	117968
2. Silver Bell #23	117969
3. Silver Bell #24	117970
4. Blue Bell #1	116235
5. Blue Bell #2	116236
6.	
7.	
8.	
9.	
10.	

RECEIVED  
BLM AZ STATE OFFICE  
2017 AUG 29 A 10:55  
PHOENIX, ARIZONA

The owner(s) (claimants) of the above mining claims and sites are:

Kent Dobbins  
(Owner's Name - Please Print)

*Kent Dobbins, DECEASED, By Joel B. Adams*  
(Owner's Signature)

P. O. Box 1630  
(Owner's Mailing Address)

Dolan Springs AZ 86441  
(City) (State) (Zip Code)

(Owner's Name - Please Print)

(Owner's Signature)

(Owner's Mailing Address)

(City) (State) (Zip Code)

(Owner's Name - Please Print)

(Owner's Signature)

(Owner's Mailing Address)

(City) (State) (Zip Code)

(Owner's Name - Please Print)

(Owner's Signature)

(Owner's Mailing Address)

(City) (State) (Zip Code)

ENTERED  
SEP 12 2017  
BY: *[Signature]*

(Continued on page 2)

# 391056063

CURED BY DEATH CERTIFICATE  
AND COPY OF WILL. *for*

*nmw*



(Owner's Name - Please Print)	(Owner's Signature)		
(Owner's Mailing Address)	(City)	(State)	(Zip Code)
(Owner's Name - Please Print)	(Owner's Signature)		
(Owner's Mailing Address)	(City)	(State)	(Zip Code)
(Owner's Name - Please Print)	(Owner's Signature)		
(Owner's Mailing Address)	(City)	(State)	(Zip Code)
(Owner's Name - Please Print)	(Owner's Signature)		
(Owner's Mailing Address)	(City)	(State)	(Zip Code)

18 U.S.C. 1001 and 43 U.S.C. 1212 make it a crime for any person knowingly and willfully to make to any department or agency of the United States any false, fictitious or fraudulent statements or representations as to any matter within its jurisdiction.

INSTRUCTIONS

1. This certification is made under the provisions of 43 U.S.C. § 1744 and 30 U.S.C. §28-28k and the regulations thereunder (43 CFR Part 3830).
2. The claimant(s) must fill in the dates in paragraph 1 for the beginning and ending of the assessment year for which this waiver is sought.
3. The claimant(s) must fill in the date in paragraph 2 for the beginning of the assessment year for which this waiver is sought.
4. All claim and site names and BLM serial numbers must be listed for the mining claims, mill sites, and tunnel sites for which the waiver is sought.
5. All owners of the mining claims, mill sites, and tunnel sites and their addresses must be given.
6. This waiver form must be signed by all the claimants or their designated agent, in original form. If an agent is designated, a notarized designation of agent, signed by all of the claimants with proper address given, must be submitted with this waiver.
7. This form must be filed no later than September 1st for the upcoming assessment year in the BLM State Office where the mining claims or sites are recorded, or the waiver cannot be granted by the BLM. (Example: To obtain a waiver for the assessment year 2012, which begins on September 1, 2011, you must qualify for and file for a waiver no later than September 1, 2011, in the proper BLM State Office.)
8. For all mining claims which require assessment work, you must record an affidavit of labor on or before the December 30th immediately following the filing of this waiver. For all other mining claims or sites waived, you must record a notice of intent to hold on or before the December 30th immediately following the filing of this waiver.
9. Mill and tunnel sites may also be listed on this waiver and be waived from payment of the maintenance fee. A notice of intent to hold for these sites is required to be filed by the December 30th following the filing of this waiver.

PHOENIX ARIZONA  
 2017 AUG 28 A 10:52  
 RECEIVED  
 BLM AZ STATE OFFICE  
**FOR OFFICIAL USE ONLY**

13

When Recorded Return Document to:  
Kent Dobbins

1751 James River Road  
Ozark, MO 65721

Check here is this is a change of address.

Telephone: \_\_\_\_\_

E-mail address: \_\_\_\_\_

UPDATED  
9/7/17 RDM

356471

117939

116235

355760

328616

**AFFIDAVIT OF PERFORMANCE OF ANNUAL WORK**

1. State of Arizona, County of MOHAVE ss:

2. I (Name) KENT DOBBINS

3. Reside at (Address) P.O. BOX 1630

City DOLAN SPRINGS County MOHAVE

RECEIVED  
BLM AZ STATE OFFICE  
2017 AUG 29 A 10:52  
PHOENIX, ARIZONA  
BLM  
Date  
Stamp

State AZ Zip 86441 being duly sworn, depose and say that I am a citizen of the United States, more than eighteen years of age, and that all of the facts set forth in this affidavit, subject to the provisions and penalties of 18 U.S.C. 1001 pertaining to the filing of false, fictitious, or fraudulent statements with the United States, are true and correct according to the best of my knowledge, information and belief.

4. Owner's name and address (If not shown in Items 1-3 above). \_\_\_\_\_

5. That I am personally acquainted with the mining claim(s). The work and improvements were made by and at the expense of the owner(s) of said claim(s). Said contiguous group of claims, listed on this document, are situated in the

WEAVER (optional) Mining District; MOHAVE County, Arizona.

Line No.	AMC NUMBER	CLAIM/SITE NAME	COUNTY RECORDER DATA (If available)	TWP	RNG	SEC
1		JUMPIN JACK 4	DKT / PG: 4174/7	26N	20 & 21W	25 & 30
2						
3						
4						
5						
6						

AT 9/7/17

BLM  
Date  
Stamp

2017 AUG 29 A 10:52  
PHOENIX, ARIZONA

RECEIVED  
BLM AZ OFFICE

7						
8						
9						
10						

6. That between the dates starting at 12 o'clock noon on September 1, 20 16 and ending at 12 o'clock noon on September 1, 20 17 at least \$ 100.00 dollars worth of work and improvements were done and performed upon said claim(s) or upon one or more of a contiguous group of claims for the benefit of all, wholly or partly outside of a contiguous group of claims for the benefit of all, not including the location work.

7. That the following persons were employed to perform the work and improvements described herein: Kent Dobbins, Alan Zinnert, Dennis Macklin, Don Stewart, Randy Wittle, Paul Wynkoop and others.

8. That the work and improvements performed were: Repaired & graded roads to claims. Removed ore from claims for processing & analytical research using pick & shovel, buckets & barrels, backhoe, truck and trailer.

9. Dated: 8-21-2017 Signature: Kent Dobbins, DECEASED, By Joel Craig Dobbins

SUBSCRIBED AND SWORN TO before me, a Notary Public, this 21 day of August 2017

By: Sherrie L. Freyer

Notary Public SHERRIE L. FREYER

My Commission Expires 06-11-19

**SHERRIE L. FREYER**  
Notary Public - Notary Seal  
State of Missouri, Greene County  
Commission # 15620388  
My Commission Expires Jun 11, 2019

No. of Claims: \_\_\_\_\_ x \$10 = \_\_\_\_\_  
Check No.: 0905103 Init. JME  
Receipt No.: \_\_\_\_\_  
For BLM Use Only

Bureau of Land Management  
Arizona State Office  
[www.blm.gov/az](http://www.blm.gov/az)



When Recorded Return Document to:  
Kent Dobbins

1751 James River Road  
Ozark, MO 65721

Check here if this is a change of address.

Telephone: \_\_\_\_\_

E-mail address: \_\_\_\_\_

**AFFIDAVIT OF PERFORMANCE OF ANNUAL WORK**

1. State of Arizona, County of MOHAVE ss:

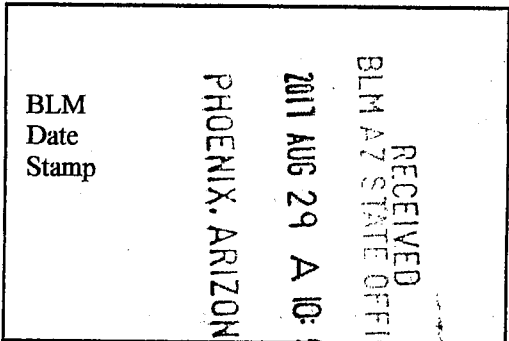
2. I (Name) KENT DOBBINS

3. Reside at (Address) P.O. BOX 1630

City DOLAN SPRINGS County MOHAVE

State AZ Zip 86441 being duly sworn, depose and say that I am a citizen of the United States, more than eighteen years of age, and that all of the facts set forth in this affidavit, subject to the provisions and penalties of 18 U.S.C. 1001 pertaining to the filing of false, fictitious, or fraudulent statements with the United States, are true and correct according to the best of my knowledge, information and belief.

4. Owner's name and address (If not shown in Items 1-3 above). \_\_\_\_\_



5. That I am personally acquainted with the mining claim(s). The work and improvements were made by and at the expense of the owner(s) of said claim(s). Said contiguous group of claims, listed on this document, are situated in the

WEAVER (optional) Mining District; MOHAVE County, Arizona.

Line No.	AMC NUMBER	CLAIM/SITE NAME	COUNTY RECORDER DATA (If available)	TWP	RNG	SEC
1	116235	SILVER BELL #22	DKT / PG: 674 / 74 & 75	26N	21W	31
2	116236	SILVER BELL #23	DKT / PG: 674 / 76 & 77	26N	21W	31
3	116237	SILVER BELL #24	DKT / PG: 674 / 78 & 79	26N	21W	31
4	116235	BLUE BELL #1	DKT / PG: 672 / 953 & 954	26N	20W	31
5	116236	BLUE BELL #2	DKT / PG: 672 / 955 & 956	26N	20W	31
6						

RECEIVED  
BLM AZ STATE OFFICE  
2017 AUG 29 A 10:52  
PHOENIX, ARIZONA  
BLM  
Date  
Stamp

7					
8					
9					
10					

6. That between the dates starting at 12 o'clock noon on September 1, 20 16 and ending at 12 o'clock noon on September 1, 20 17 at least \$ 500.00 dollars worth of work and improvements were done and performed upon said claim(s) or upon one or more of a contiguous group of claims for the benefit of all, wholly or partly outside of a contiguous group of claims for the benefit of all, not including the location work.

7. That the following persons were employed to perform the work and improvements described herein: Kent Dobbins, Alan Zinnert, Dennis Macklin, Don Stewart, Randy Wittle, Paul Wynkoop and others.

8. That the work and improvements performed were: Repaired & graded roads to claims. Removed ore from claims for processing & analytical research using pick & shovel, buckets & barrels, backhoe, truck and trailer.

9. Dated: 8-17-2017 Signature: Kent Dobbins, DECEASED, By Joel Pich D. M...

SUBSCRIBED AND SWORN TO before me, a Notary Public, this 21 day of AUGUST 2017

By: Sherrie L. Freyer

Notary Public SAERRIE L. FREYER

My Commission Expires 06-11-19

**SHERRIE L. FREYER**  
Notary Public - Notary Seal  
State of Missouri, Greene County  
Commission # 15520368  
My Commission Expires Jun 11, 2019

No. of Claims: \_\_\_\_\_ x \$10 = \_\_\_\_\_  
Check No.: \_\_\_\_\_ Init. \_\_\_\_\_  
Receipt No.: \_\_\_\_\_  
For BLM Use Only

Bureau of Land Management  
Arizona State Office  
[www.blm.gov/az](http://www.blm.gov/az)



**DECONCINI McDONALD YETWIN & LACY**

A PROFESSIONAL CORPORATION  
ATTORNEYS AT LAW

2525 EAST BROADWAY BOULEVARD • SUITE 200 • TUCSON, ARIZONA 85716-5300  
(520) 322-5000 • (520) 322-5585 (FAX)

DMYL.COM

DENISE M. BAINTON  
LISA J. BOWEY  
ALICE W. CALLISON  
BARRY M. COREY  
JODY A. CORRALES  
PETER B. GOLDMAN  
NATHAN B. HANNAH  
STEVEN J. ITKIN  
JAMES A. JUTRY  
JOHN C. LACY  
ZELMA LETARTE

KATHRYN B. NELSON  
RYAN D. O'NEAL  
JOHN C. RICHARDSON  
LISA ANNE SMITH  
SPENCER A. SMITH  
SESALY O. STAMPS  
JAMES M. SUSA  
PAUL M. TILLEY  
MEGAN J. TROG  
GARY F. URMAN  
MICHAEL R. URMAN

**OF COUNSEL:**

RICHARD M. YETWIN  
BARRON & ASSOCIATES, P.C. - JOHN H. BARRON, III

August 25, 2017

**FIRM FOUNDERS:**  
EVO A. DECONCINI (1901-1986)  
JOHN R. McDONALD (1933-2012)  
DENNIS W. DECONCINI

**PHOENIX OFFICE:**  
7310 NORTH 16TH STREET, SUITE 205  
PHOENIX, ARIZONA 85020  
(602) 282-0500  
FAX: (602) 282-0520

PLEASE REPLY TO TUCSON  
KSMITH@DMYL.COM

Via Federal Express

Arizona State Office  
Bureau of Land Management  
One North Central Avenue, Suite 800  
Phoenix, AZ 85004-4427

RECEIVED  
BLM AZ STATE OFFICE  
2017 AUG 29 A 10:52  
PHOENIX, ARIZONA

RE: Kent Dobbins – Maintenance Fee Waiver Certifications

Ladies and Gentlemen:

Enclosed are two Affidavits of Performance of Annual Work and Maintenance Fee Waiver Certifications for the following claims:

- Jumpin Jack 4 – AMC No. 356471
- Silver Bell #22 – AMC No. 117968
- Silver Bell #23 – AMC No. 117969
- Silver Bell #24 – AMC No. 117970
- Blue Bell #1 – AMC No. 116235
- Blue Bell #2 – AMC No. 116236

I am also enclosing a check in the amount of \$60 for the claim maintenance waiver fees.

If you have any further questions, please don't hesitate to contact me.

Sincerely,

Kathryn A. Smith, CP  
Certified Paralegal

Encl.

I:\FILES\DOCS\DOBB07\170660\LTR\1109010.DOCX

# 396 5603



**United States Department of the Interior**  
**Bureau of Land Management**  
 DIV OF LANDS, MINRLS & ENERGY  
 ONE N CENTRAL AVE  
 PHOENIX, AZ 85004 -4427  
 Phone: 602-417-9200

Receipt

No: 3965663

<b>Transaction #:</b> 4075547	
<b>Date of Transaction:</b> 08/30/2017	
<b>CUSTOMER:</b>	
DECONCINI MCDONALD YETWIN & LACY P C 2525 E BROADWAY BLVD STE 200 TUCSON, AZ 85716-5350 US	

LINE #	QTY	DESCRIPTION	REMARKS	UNIT PRICE	TOTAL
1	1.00	LOCATABLE MINERALS / MINING CLAIMS-NOT NEW-UNADJUD, ONE AUTH NO. ONLY / MINING CLAIM MONEY RECEIVED <b>CASES: AMC355760/\$3470.00</b>	MAINT 2018/22 POL 2017/6 WAV SUSPENSE/1	- n/a -	3470.00
2	1.00	SUSPENSE, MISCELLANEOUS / SUSPENSE, MISCELLANEOUS / TEMPORARY HOLD (1 WEEK ONLY)		465.00	465.00
<b>TOTAL:</b>					<b>\$3,935.00</b>

PAYMENT INFORMATION			
1	AMOUNT:	3410.00	POSTMARKED: 08/28/2017
	TYPE:	CHECK	RECEIVED: 08/29/2017
	CHECK NO:	006304	
	NAME:	DECONCINI MCDONALD YETWIN & LACY INC 2525 E BROADWAY BLVD STE 200 TUCSON AZ 85716-5350 US	
2	AMOUNT:	60.00	POSTMARKED: 08/28/2017
	TYPE:	CHECK	RECEIVED: 08/29/2017
	CHECK NO:	065652	
	NAME:	DECONCINI MCDONALD YETWIN & LACY 2525 E BROADWAY BLVD STE 200 TUCSON AZ 85716-5350 US	
3	AMOUNT:	465.00	POSTMARKED: 08/28/2017
	TYPE:	CHECK	RECEIVED: 08/29/2017
	CHECK NO:	065653	

NAME:	DECONCINI MCDONALD YETWIN & LACY 2525 E BROADWAY BLVD STE 200 TUCSON AZ 85716-5350 US
-------	---

REMARKS
---------

This receipt was generated by the automated BLM Collections and Billing System and is a paper representation of a portion of the official electronic record contained therein.

UNITED STATES  
DEPARTMENT OF THE INTERIOR  
BUREAU OF LAND MANAGEMENT

333

Amc 117939  
116255

*[Handwritten Signature]*

**MAINTENANCE FEE WAIVER CERTIFICATION**

FORM APPROVED  
OMB NO. 1004-0114  
Expires: January 31, 2020

SEE INSTRUCTIONS ON PAGE 2

1. This small miner waiver is filed for the assessment year beginning on September 1, 2017 and ending on September 1, 2018.
2. The undersigned and all related parties owned ten or fewer mining claims, mill, or tunnel sites located and maintained on Federal lands in the United States of America on September 1, 2017.
3. The undersigned have performed the assessment work required by law for each mining claim listed prior to filing this waiver and understand that by filing this form, the undersigned must file an affidavit of assessment work with the Bureau of Land Management (BLM) by the December 30th following the filing of this waiver.
4. The undersigned understand that if the assessment work obligation has not yet come due under 30 U.S.C. 28 (for those claims in their first assessment year only), a notice of intent to hold reciting this condition must be recorded by the December 30th following the filing of this waiver.
5. The undersigned understand that mill and tunnel sites may also be listed on this waiver and be waived from payment of the maintenance fee, and that a notice of intent to hold for these sites is required to be filed with the BLM by the December 30th following the filing of this waiver.
6. The undersigned understand and acknowledge that pursuant to 43 U.S.C. 1212 and 18 U.S.C. 1001, the filing or recording of a false, fictitious, or fraudulent document with the BLM may result in a fine of up to \$250,000, a prison term not to exceed five years, or both.
7. The mining claims, mill or tunnel sites for which this waiver from payment of the maintenance fees is requested are:

CLAIM OR SITE NAME	BLM RECORDATION SERIAL NUMBER
1. Silver Bell #1	✓ 117947
2. Silver Bell #2	117948
3. Silver Bell #3	117949
4. Silver Bell #4	117950
5. Silver Bell #5	117951
6. Silver Bell #6	117952
7. Silver Bell #7	117953
8. Silver Bell #8	117954
9. Tiger Bell #9	116263
10. Tiger Bell #20	116274

The owner(s) (claimants) of the above mining claims and sites are:

Janet (Eckman) Stewart  
\_\_\_\_\_  
(Owner's Name - Please Print)

P. O. Box 14218  
\_\_\_\_\_  
(Owner's Mailing Address)

*[Handwritten Signature: Janet (Eckman) Stewart]*  
\_\_\_\_\_  
(Owner's Signature)

Springfield MO 65814  
\_\_\_\_\_  
(City) (State) (Zip Code)

\_\_\_\_\_  
(Owner's Name - Please Print)

\_\_\_\_\_  
(Owner's Mailing Address)

\_\_\_\_\_  
(Owner's Signature)

\_\_\_\_\_  
(City) (State) (Zip Code)

\_\_\_\_\_  
(Owner's Name - Please Print)

\_\_\_\_\_  
(Owner's Mailing Address)

\_\_\_\_\_  
(Owner's Signature)

\_\_\_\_\_  
(City) (State) (Zip Code)

\_\_\_\_\_  
(Owner's Name - Please Print)

\_\_\_\_\_  
(Owner's Mailing Address)

\_\_\_\_\_  
(Owner's Signature)

\_\_\_\_\_  
(City) (State) (Zip Code)

(Continued on page 2)

ENTERED  
SEP 11 2017  
BY: *[Signature]*

PHOENIX ARIZONA  
2017 AUG 23 P 2:00  
RECEIVED  
BLM ARIZONA STATE OFFICE

*[Handwritten initials]*



(Owner's Name - Please Print)	(Owner's Signature)		
(Owner's Mailing Address)	(City)	(State)	(Zip Code)
(Owner's Name - Please Print)	(Owner's Signature)		
(Owner's Mailing Address)	(City)	(State)	(Zip Code)
(Owner's Name - Please Print)	(Owner's Signature)		
(Owner's Mailing Address)	(City)	(State)	(Zip Code)
(Owner's Name - Please Print)	(Owner's Signature)		
(Owner's Mailing Address)	(City)	(State)	(Zip Code)

18 U.S.C. 1001 and 43 U.S.C. 1212 make it a crime for any person knowingly and willfully to make to any department or agency of the United States any false, fictitious or fraudulent statements or representations as to any matter within its jurisdiction.

**INSTRUCTIONS**

1. This certification is made under the provisions of 43 U.S.C. § 1744 and 30 U.S.C. §28-28k and the regulations thereunder (43 CFR Part 3830).
2. The claimant(s) must fill in the dates in paragraph 1 for the beginning and ending of the assessment year for which this waiver is sought.
3. The claimant(s) must fill in the date in paragraph 2 for the beginning of the assessment year for which this waiver is sought.
4. All claim and site names and BLM serial numbers must be listed for the mining claims, mill sites, and tunnel sites for which the waiver is sought.
5. All owners of the mining claims, mill sites, and tunnel sites and their addresses must be given.
6. This waiver form must be signed by all the claimants or their designated agent, in original form. If an agent is designated, a notarized designation of agent, signed by all of the claimants with proper address given, must be submitted with this waiver.
7. This form must be filed no later than September 1st for the upcoming assessment year in the BLM State Office where the mining claims or sites are recorded, or the waiver cannot be granted by the BLM. (Example: To obtain a waiver for the assessment year 2012, which begins on September 1, 2011, you must qualify for and file for a waiver no later than September 1, 2011, in the proper BLM State Office.)
8. For all mining claims which require assessment work, you must record an affidavit of labor on or before the December 30th immediately following the filing of this waiver. For all other mining claims or sites waived, you must record a notice of intent to hold on or before the December 30th immediately following the filing of this waiver.
9. Mill and tunnel sites may also be listed on this waiver and be waived from payment of the maintenance fee. A notice of intent to hold for these sites is required to be filed by the December 30th following the filing of this waiver.

PHOENIX, ARIZONA

2011 AUG 23 P 2:00

RECEIVED  
BLM AZ STATE OFFICE

FOR OFFICIAL USE ONLY



(Owner's Name - Please Print)	(Owner's Signature)		
(Owner's Mailing Address)	(City)	(State)	(Zip Code)
(Owner's Name - Please Print)	(Owner's Signature)		
(Owner's Mailing Address)	(City)	(State)	(Zip Code)
(Owner's Name - Please Print)	(Owner's Signature)		
(Owner's Mailing Address)	(City)	(State)	(Zip Code)
(Owner's Name - Please Print)	(Owner's Signature)		
(Owner's Mailing Address)	(City)	(State)	(Zip Code)

18 U.S.C. 1001 and 43 U.S.C. 1212 make it a crime for any person knowingly and willfully to make to any department or agency of the United States any false, fictitious or fraudulent statements or representations as to any matter within its jurisdiction.

**INSTRUCTIONS**

1. This certification is made under the provisions of 43 U.S.C. § 1744 and 30 U.S.C. §28-28k and the regulations thereunder (43 CFR Part 3830).
2. The claimant(s) must fill in the dates in paragraph 1 for the beginning and ending of the assessment year for which this waiver is sought.
3. The claimant(s) must fill in the date in paragraph 2 for the beginning of the assessment year for which this waiver is sought.
4. All claim and site names and BLM serial numbers must be listed for the mining claims, mill sites, and tunnel sites for which the waiver is sought.
5. All owners of the mining claims, mill sites, and tunnel sites and their addresses must be given.
6. This waiver form must be signed by all the claimants or their designated agent, in original form. If an agent is designated, a notarized designation of agent, signed by all of the claimants with proper address given, must be submitted with this waiver.
7. This form must be filed no later than September 1st for the upcoming assessment year in the BLM State Office where the mining claims or sites are recorded, or the waiver cannot be granted by the BLM. (Example: To obtain a waiver for the assessment year 2012, which begins on September 1, 2011, you must qualify for and file for a waiver no later than September 1, 2011, in the proper BLM State Office.)
8. For all mining claims which require assessment work, you must record an affidavit of labor on or before the December 30th immediately following the filing of this waiver. For all other mining claims or sites waived, you must record a notice of intent to hold on or before the December 30th immediately following the filing of this waiver.
9. Mill and tunnel sites may also be listed on this waiver and be waived from payment of the maintenance fee. A notice of intent to hold for these sites is required to be filed by the December 30th following the filing of this waiver.

PHOENIX, ARIZONA  
 2011 AUG 23 P 2:48  
 RECEIVED  
 BLM AZ STATE OFFICE

**FOR OFFICIAL USE ONLY**



UNITED STATES  
DEPARTMENT OF THE INTERIOR  
BUREAU OF LAND MANAGEMENT

332  
*[Handwritten Signature]*

Amc 117939

**MAINTENANCE FEE WAIVER CERTIFICATION**

FORM APPROVED  
OMB NO. 1004-0114  
Expires: January 31, 2020

SEE INSTRUCTIONS ON PAGE 2

1. This small miner waiver is filed for the assessment year beginning on September 1, 2017 and ending on September 1, 2018.
2. The undersigned and all related parties owned ten or fewer mining claims, mill, or tunnel sites located and maintained on Federal lands in the United States of America on September 1, 2017.
3. The undersigned have performed the assessment work required by law for each mining claim listed prior to filing this waiver and understand that by filing this form, the undersigned must file an affidavit of assessment work with the Bureau of Land Management (BLM) by the December 30th following the filing of this waiver.
4. The undersigned understand that if the assessment work obligation has not yet come due under 30 U.S.C. 28 (for those claims in their first assessment year only), a notice of intent to hold reciting this condition must be recorded by the December 30th following the filing of this waiver.
5. The undersigned understand that mill and tunnel sites may also be listed on this waiver and be waived from payment of the maintenance fee, and that a notice of intent to hold for these sites is required to be filed with the BLM by the December 30th following the filing of this waiver.
6. The undersigned understand and acknowledge that pursuant to 43 U.S.C. 1212 and 18 U.S.C. 1001, the filing or recording of a false, fictitious, or fraudulent document with the BLM may result in a fine of up to \$250,000, a prison term not to exceed five years, or both.
7. The mining claims, mill or tunnel sites for which this waiver from payment of the maintenance fees is requested are:

CLAIM OR SITE NAME	BLM RECORDATION SERIAL NUMBER
1. Tinker Bell #4	✓ 117942
2. Tinker Bell #5	117943
3. Tinker Bell #6	117944
4. Tinker Bell #7	117945
5. Tinker Bell #8	117946
6.	
7.	
8.	
9.	
10.	

The owner(s) (claimants) of the above mining claims and sites are:

Lee Wilson

(Owner's Name - Please Print)

2166 S. Shellee Drive

(Owner's Mailing Address)

*[Handwritten Signature]*

(Owner's Signature)

St. George

(City)

UT

(State)

84790

(Zip Code)

(Owner's Name - Please Print)

(Owner's Mailing Address)

(Owner's Signature)

(City)

(State)

(Zip Code)

(Owner's Name - Please Print)

(Owner's Mailing Address)

(Owner's Signature)

(City)

(State)

(Zip Code)

(Owner's Name - Please Print)

(Owner's Mailing Address)

(Owner's Signature)

(City)

(State)

(Zip Code)

483  
ENTERED  
SEP 11 2017  
BY: *[Handwritten Signature]*

PHOENIX, ARIZONA  
2017 AUG 23 P 2:08  
RECEIVED  
BLM AZ STATE OFFICE

*[Handwritten Signature]*

(Owner's Name - Please Print)	(Owner's Signature)
(Owner's Mailing Address)	(City) (State) (Zip Code)
(Owner's Name - Please Print)	(Owner's Signature)
(Owner's Mailing Address)	(City) (State) (Zip Code)
(Owner's Name - Please Print)	(Owner's Signature)
(Owner's Mailing Address)	(City) (State) (Zip Code)
(Owner's Name - Please Print)	(Owner's Signature)
(Owner's Mailing Address)	(City) (State) (Zip Code)

18 U.S.C. 1001 and 43 U.S.C. 1212 make it a crime for any person knowingly and willfully to make to any department or agency of the United States any false, fictitious or fraudulent statements or representations as to any matter within its jurisdiction.

**INSTRUCTIONS**

1. This certification is made under the provisions of 43 U.S.C. § 1744 and 30 U.S.C. §28-28k and the regulations thereunder (43 CFR Part 3830).
2. The claimant(s) must fill in the dates in paragraph 1 for the beginning and ending of the assessment year for which this waiver is sought.
3. The claimant(s) must fill in the date in paragraph 2 for the beginning of the assessment year for which this waiver is sought.
4. All claim and site names and BLM serial numbers must be listed for the mining claims, mill sites, and tunnel sites for which the waiver is sought.
5. All owners of the mining claims, mill sites, and tunnel sites and their addresses must be given.
6. This waiver form must be signed by all the claimants or their designated agent, in original form. If an agent is designated, a notarized designation of agent, signed by all of the claimants with proper address given, must be submitted with this waiver.
7. This form must be filed no later than September 1st for the upcoming assessment year in the BLM State Office where the mining claims or sites are recorded, or the waiver cannot be granted by the BLM. (Example: To obtain a waiver for the assessment year 2012, which begins on September 1, 2011, you must qualify for and file for a waiver no later than September 1, 2011, in the proper BLM State Office.)
8. For all mining claims which require assessment work, you must record an affidavit of labor on or before the December 30th immediately following the filing of this waiver. For all other mining claims or sites waived, you must record a notice of intent to hold on or before the December 30th immediately following the filing of this waiver.
9. Mill and tunnel sites may also be listed on this waiver and be waived from payment of the maintenance fee. A notice of intent to hold for these sites is required to be filed by the December 30th following the filing of this waiver.

PHOENIX, ARIZONA  
 2011 AUG 23 P 2:48  
 RECEIVED  
 BLM AZ STATE OFFICE

FOR OFFICIAL USE ONLY



2

When Recorded Return Document to:

CRAIG DOBBINS  
603 W. KINGSLEY  
SPRINGFIELD, MO 65807

Check here is this is a change of address.

Telephone: \_\_\_\_\_

E-mail address: \_\_\_\_\_

**FEE# 2017040253**

OFFICIAL RECORDS  
OF MOHAVE COUNTY  
KRISTI BLAIR,  
COUNTY RECORDER



08/23/2017 08:51 AM Fee: \$15.00

PAGE: 1 of 2

*Amc 116255*  
*117907*  
*117939*

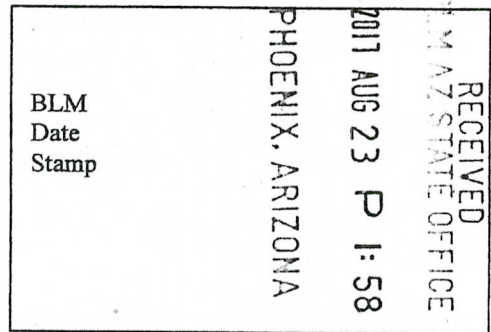
**AFFIDAVIT OF PERFORMANCE OF ANNUAL WORK**

1. State of Arizona, County of MOHAVE ss:

2. I (Name) CRAIG DOBBINS

3. Reside at (Address) 603 W. KINGSLEY

City SPRINGFIELD County GREENE



State MO Zip 65807 being duly sworn, depose and say that I am a citizen of the United States, more than eighteen years of age, and that all of the facts set forth in this affidavit, subject to the provisions and penalties of 18 U.S.C. 1001 pertaining to the filing of false, fictitious, or fraudulent statements with the United States, are true and correct according to the best of my knowledge, information and belief.

4. Owner's name and address (If not shown in Items 1-3 above). \_\_\_\_\_

5. That I am personally acquainted with the mining claim(s). The work and improvements were made by and at the expense of the owner(s) of said claim(s). Said contiguous group of claims, listed on this document, are situated in the

WEAVER (optional) Mining District; MOHAVE County, Arizona.

Line No.	AMC NUMBER	CLAIM/SITE NAME	COUNTY RECORDER DATA (If available)	TWP	RNG	SEC
1	117909	GOLD BELL #3	DKT / PG: 674 / 6 & 7	25 & 26N	20 & 21W	26 & 35
2	117910	GOLD BELL #4	DKT / PG: 674 / 8 & 9	25 & 26N	20 & 21W	26 & 35
3	117925	GOLD BELL #19	DKT / PG: 674 / 38 & 38	25 & 26N	20 & 21W	26 & 35
4	117926	GOLD BELL #20	DKT / PG: 674 / 40 & 41	25 & 26N	20 & 21W	26 & 35
5	117927	GOLD BELL #21	DKT / PG: 674 / 42 & 43	25 & 26N	20 & 21W	26 & 35
6	117959	SILVER BELL #13	DKT / PG: 673 / 987 & 988	26N	21W	25 & 26

Form: MCF108  
Revised July 2014  
Page 1 of 2

**ENTERED**  
**AUG 24 2017**  
BY: *[Signature]*



RECEIVED  
 BLM AZ STATE OFFICE  
 PHOENIX, ARIZONA  
 2017 AUG 23 P 1:59  
 BLM  
 Date  
 Stamp

			TWP	RNG	SEC	
7	117960	SILVER BELL #14	DKT / PG: 673 / 989 & 990	26N	21W	25 & 26
8	117961	SILVER BELL #15	DKT / PG: 673 / 991 & 992	26N	21W	25 & 26
9	117962	SILVER BELL #16	DKT / PG: 673 / 993 & 994	26N	21W	25 & 26
10	116258	TIGER BELL #4	DKT / PG: 672 / 999 & 1000	26N	21W	25

6. That between the dates starting at 12 o'clock noon on September 1, 20 16 and ending at 12 o'clock noon on September 1, 20 17 at least \$ 1,000.00 dollars worth of work and improvements were done and performed upon said claim(s) or upon one or more of a contiguous group of claims for the benefit of all, wholly or partly outside of a contiguous group of claims for the benefit of all, not including the location work.

7. That the following persons were employed to perform the work and improvements described herein: Kent Dobbins, Alan Zinnert, Dennis Macklin, Don Stewart, Randy Wittle, Paul Wynkoop and others.

8. That the work and improvements performed were: Repaired & graded rods to claims. Removed ore from claims for processing & analytical research using pick & shovel, buckets & barrels, backhoe, truck and trailer.

9. Dated: 8-1-2017 Signature: [Signature]

SUBSCRIBED AND SWORN TO before me, a Notary Public, this 1st day of August 20 17

By: [Signature] Joel Craig Dobbins

Notary Public [Signature]

My Commission Expires 11-09-2020

JAKEB M NICHOL  
 Notary Public – Notary Seal  
 STATE OF MISSOURI  
 Greene County  
 My Commission Expires Nov. 9, 2020  
 Commission #16519407

Bureau of Land Management  
 Arizona State Office  
[www.blm.gov/az](http://www.blm.gov/az)

No. of Claims: 10 x \$10 = 100  
 Check No.: 343319 Init. JMC  
 Receipt No.: 3953161  
 For BLM Use Only

**United States Department of the Interior**  
**Bureau of Land Management**  
 DIV OF LANDS, MINRLS & ENERGY  
 ONE N CENTRAL AVE  
 PHOENIX, AZ 85004 -4427  
 Phone: 602-417-9200

Receipt

No: 3953161

<b>Transaction #:</b> 4062898	
<b>Date of Transaction:</b> 08/23/2017	
CUSTOMER:	
CRAIG DOBBINS 603 W KINGSLEY ST SPRINGFIELD,MO 65807-4705 US	

LINE #	QTY	DESCRIPTION	REMARKS	UNIT PRICE	TOTAL
1	1.00	LOCATABLE MINERALS / MINING CLAIMS- NOT NEW-UNADJUD,ONE AUTH NO. ONLY / MINING CLAIM MONEY RECEIVED <b>CASES: AMC117909/\$100.00</b>	POL 2017/10 WAV	- n/a -	100.00
<b>TOTAL:</b>					<b>\$100.00</b>

PAYMENT INFORMATION			
1	AMOUNT:	100.00	POSTMARKED: N/A
	TYPE:	CHECK	RECEIVED: 08/23/2017
	CHECK NO:	343319	
	NAME:	DOBBINS, CRAIG 603 W KINGSLEY ST SPRINGFIELD MO 65807-4705 US	

REMARKS

This receipt was generated by the automated BLM Collections and Billing System and is a paper representation of a portion of the official electronic record contained therein.



When Recorded Return Document to:  
DONALD STEWART  
1837 W CAMINO LN  
SPRINGFIELD, MO 65810

**FEE# 2017040249**

OFFICIAL RECORDS  
 OF MOHAVE COUNTY  
 KRISTI BLAIR,  
 COUNTY RECORDER



AMC 116255  
 117939

08/23/2017 08:51 AM Fee: \$15.00

PAGE: 1 of 2

Check here is this is a change of address.

Telephone: \_\_\_\_\_

E-mail address: \_\_\_\_\_

**AFFIDAVIT OF PERFORMANCE OF ANNUAL WORK**

1. State of Arizona, County of MOHAVE ss:

2. I (Name) JANET (ECKMAN) STEWART

3. Reside at (Address) P.O. BOX 14218

City SPRINGFIELD County GREENE

RECEIVED  
 AZ STATE OFFICE  
 2017 AUG 23 P 2: 21  
 PHOENIX, ARIZONA  
 BLM  
 Date  
 Stamp

State MO Zip 65814 being duly sworn, depose and say that I am a citizen of the United States, more than eighteen years of age, and that all of the facts set forth in this affidavit, subject to the provisions and penalties of 18 U.S.C. 1001 pertaining to the filing of false, fictitious, or fraudulent statements with the United States, are true and correct according to the best of my knowledge, information and belief.

4. Owner's name and address (If not shown in Items 1-3 above). \_\_\_\_\_

5. That I am personally acquainted with the mining claim(s). The work and improvements were made by and at the expense of the owner(s) of said claim(s). Said contiguous group of claims, listed on this document, are situated in the

WEAVER (optional) Mining District; MOHAVE County, Arizona.

Line No.	AMC NUMBER	CLAIM/SITE NAME	COUNTY RECORDER DATA (If available)	TWP	RNG	SEC
1	117947	SILVER BELL #1	DKT / PG: 673 / 963 & 964	26N	21W	23, 24 25, 26
2	117948	SILVER BELL #2	DKT / PG: 673 / 965 & 966	26N	21W	23, 24 25, 26
3	117949	SILVER BELL #3	DKT / PG: 673 / 967 & 968	26N	21W	23, 24 25, 26
4	117950	SILVER BELL #4	DKT / PG: 673 / 969 & 970	26N	21W	23, 24 25, 26
5	117951	SILVER BELL #5	DKT / PG: 673 / 971 & 972	26N	21W	23, 24 25, 26
6	117952	SILVER BELL #6	DKT / PG: 673 / 973 & 974	26N	21W	23, 24 25, 26

Form: MCF108  
 Revised July 2014  
 Page 1 of 2

**ENTERED**  
 AUG 25 2017  
 BY: *fm*



RECEIVED  
STATE OFFICE  
2011 AUG 23 P 2: 22  
PHOENIX, ARIZONA

BLM  
Date  
Stamp

				TWP	RNG	SEC
7	117953	SILVER BELL #7	DKT / PG: 673 / 975 & 976	26N	21W	23, 24 25, 26
8	117954	SILVER BELL #8	DKT / PG: 673 / 977 & 978	26N	21W	23, 24 25, 26
9	116263	TIGER BELL #9	DKT / PG: 673 / 9 & 10	26N	21W	24 & 25
10	116274	TIGER BELL #20	DKT / PG: 673 / 31 & 32	26N	21W	24 & 25

6. That between the dates starting at 12 o'clock noon on September 1, 20 16 and ending at 12 o'clock noon on September 1, 20 17 at least \$ 1,000.00 dollars worth of work and improvements were done and performed upon said claim(s) or upon one or more of a contiguous group of claims for the benefit of all, wholly or partly outside of a contiguous group of claims for the benefit of all, not including the location work.

7. That the following persons were employed to perform the work and improvements described herein: Kent Dobbins, Alan Zinnert, Dennis Macklin, Don Stewart, Randy Wittle, Paul Wynkoop and others.

8. That the work and improvements performed were: Repaired & graded roads to claims. Removed ore from claims for processing & analytical research using pick & shovel, buckets & barrels, backhoe, truck and trailer.

9. Dated: \_\_\_\_\_ Signature: [Signature]

SUBSCRIBED AND SWORN TO before me, a Notary Public, this 21 day of AUGUST 2017

By: [Signature]  
Notary Public SHERRIE L. FREYER  
My Commission Expires 06-11-19

**SHERRIE L. FREYER**  
Notary Public - Notary Seal  
State of Missouri, Greene County  
Commission # 15520368  
My Commission Expires Jun 11, 2019

Bureau of Land Management  
Arizona State Office  
[www.blm.gov/az](http://www.blm.gov/az)

No. of Claims: 10 x \$10 = 100  
Check No.: 343314 Unit. [Signature]  
Receipt No.: 395322  
For BLM Use Only

**United States Department of the Interior**  
**Bureau of Land Management**  
 DIV OF LANDS, MINRLS & ENERGY  
 ONE N CENTRAL AVE  
 PHOENIX, AZ 85004 -4427  
 Phone: 602-417-9200

Receipt

No: 3953272

<b>Transaction #:</b> 4063011	
<b>Date of Transaction:</b> 08/23/2017	
CUSTOMER:	
JANET STEWART PO BOX 14218 SPRINGFIELD,MO 65814-0218 US	

LINE #	QTY	DESCRIPTION	REMARKS	UNIT PRICE	TOTAL
1	1.00	LOCATABLE MINERALS / MINING CLAIMS- NOT NEW-UNADJUD,ONE AUTH NO. ONLY / MINING CLAIM MONEY RECEIVED CASES: AMC117952/\$100.00	POL 2017/10 WAV	- n/a -	100.00
<b>TOTAL:</b>					<b>\$100.00</b>

PAYMENT INFORMATION			
1	AMOUNT:	100.00	POSTMARKED: N/A
	TYPE:	CHECK	RECEIVED: 08/23/2017
	CHECK NO:	343314	
	NAME:	STEWART, JANET PO BOX 14218 SPRINGFIELD MO 65814-0218 US	

REMARKS

This receipt was generated by the automated BLM Collections and Billing System and is a paper representation of a portion of the official electronic record contained therein.



When Recorded Return Document to:

Bethany R. Wilson

P.O. Box 1770

Dolan Springs, AZ 86441

FEE# 2017040252

OFFICIAL RECORDS OF MOHAVE COUNTY KRISTI BLAIR, COUNTY RECORDER



08/23/2017 08:51 AM Fee: \$15.00

PAGE: 1 of 2

AMC 117907 117939

Check here is this is a change of address.

Telephone: \_\_\_\_\_

E-mail address: \_\_\_\_\_


AFFIDAVIT OF PERFORMANCE OF ANNUAL WORK

1. State of Arizona, County of Mohave ss:

2. I (Name) Bethany R. Wilson

3. Reside at (Address) P.O. Box 1770

City Dolan Springs County Mohave



State AZ Zip 86441 being duly sworn, depose and say that I am a citizen of the United States, more than eighteen years of age, and that all of the facts set forth in this affidavit, subject to the provisions and penalties of 18 U.S.C. 1001 pertaining to the filing of false, fictitious, or fraudulent statements with the United States, are true and correct according to the best of my knowledge, information and belief.

4. Owner's name and address (If not shown in Items 1-3 above).

5. That I am personally acquainted with the mining claim(s). The work and improvements were made by and at the expense of the owner(s) of said claim(s). Said contiguous group of claims, listed on this document, are situated in the

Weaver (optional) Mining District; Mohave County, Arizona.

Table with 7 columns: Line No., AMC NUMBER, CLAIM/SITE NAME, COUNTY RECORDER DATA (If available), TWP, RNG, SEC. Rows 1-6 listing Gold Bell claims #13 through #31.

ENTERED AUG 24 2017 BY: [Signature]



BLM  
Date  
Stamp

2017 AUG 23 P 1:58  
PHOENIX, ARIZONA

RECEIVED  
BLM AZ STATE OFFICE

7	117938	Gold Bell #32	Dkt/Pg:674/64&65	TWP 25&26N	RNG 20&21W	SEC 6&31
8	117939	Tinker Bell #1	Dkt/Pg:673/815&816	26N	20W	31
9	117940	Tinker Bell #2	Dkt/Pg:673/817&818	26N	20W	31
10	117941	Tinker Bell #3	Dkt/Pg:673/819&820	26N	20W	31

6. That between the dates starting at 12 o'clock noon on September 1, 2016 and ending at 12 o'clock noon on September 1, 2017 at least \$ 1,000.00 dollars worth of work and improvements were done and performed upon said claim(s) or upon one or more of a contiguous group of claims for the benefit of all, wholly or partly outside of a contiguous group of claims for the benefit of all, not including the location work.


7. That the following persons were employed to perform the work and improvements described herein: Kent Dobbins, Alan Zinnert, Dennis Macklin, Don Stewart, Randy Wittle, Paul Wynkoop and others.

8. That the work and improvements performed were: Repaired & graded roads to claims. Removed ore from claims for processing & analytical research using pick & shovel, buckets & barrels, backhoe, truck and trailer.

9. Dated July 28, 2017 Signature: Bethany R. Wilson

SUBSCRIBED AND SWORN TO before me, a Notary Public, this 28th day of July 2017

By: Bethany Rae Wilson  
Notary Public Cheryl A Leduc  
My Commission Expires 8-20-2018



No. of Claims: 10 x \$10 = 100  
Check No.: 343318 Init. MLL  
Receipt No.: 3953177  
For BLM Use Only

Bureau of Land Management  
Arizona State Office  
[www.blm.gov/az](http://www.blm.gov/az)

**United States Department of the Interior**  
**Bureau of Land Management**  
 DIV OF LANDS, MINRLS & ENERGY  
 ONE N CENTRAL AVE  
 PHOENIX, AZ 85004 -4427  
 Phone: 602-417-9200

Receipt

No: 3953177

<b>Transaction #:</b> 4062915	
<b>Date of Transaction:</b> 08/23/2017	
CUSTOMER:	
BETHANY WILSON PO BOX 1770 DOLAN SPRINGS, AZ 86441-1770 US	

LINE #	QTY	DESCRIPTION	REMARKS	UNIT PRICE	TOTAL
1	1.00	LOCATABLE MINERALS / MINING CLAIMS- NOT NEW-UNADJUD, ONE AUTH NO. ONLY / MINING CLAIM MONEY RECEIVED CASES: AMC117919/\$100.00	POL 2017/10 WAV	- n/a -	100.00
<b>TOTAL:</b>					<b>\$100.00</b>

PAYMENT INFORMATION					
1	AMOUNT:	100.00	POSTMARKED:	N/A	
	TYPE:	CHECK	RECEIVED:	08/23/2017	
	CHECK NO:	343318			
	NAME:	WILSON, BETHANY PO BOX 1770 DOLAN SPRINGS AZ 86441-1770 US			

REMARKS

This receipt was generated by the automated BLM Collections and Billing System and is a paper representation of a portion of the official electronic record contained therein.



2

AMC 117907  
117939

116255

When Recorded Return Document to:  
DONALD STEWART  
1837 W. CAMINO LN  
SPRINGFIELD, MO 65810

FEE# 2017040246

OFFICIAL RECORDS  
OF MOHAVE COUNTY  
KRISTI BLAIR,  
COUNTY RECORDER



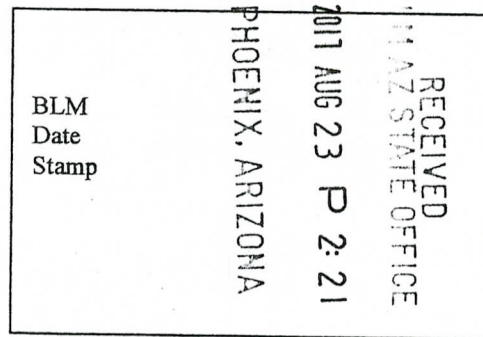
08/23/2017 08:51 AM Fee: \$15.00

PAGE: 1 of 2

Check here is this is a change of address.  
Telephone: \_\_\_\_\_  
E-mail address: \_\_\_\_\_

**AFFIDAVIT OF PERFORMANCE OF ANNUAL WORK**

1. State of Arizona, County of MOHAVE ss:  
2. I (Name) ANNA STEWART  
3. Reside at (Address) 1325 W. SUNSHINE, BOX #505  
  
City SPRINGFIELD County GREENE



State MO Zip 65807 being duly sworn, depose and say that I am a citizen of the United States, more than eighteen years of age, and that all of the facts set forth in this affidavit, subject to the provisions and penalties of 18 U.S.C. 1001 pertaining to the filing of false, fictitious, or fraudulent statements with the United States, are true and correct according to the best of my knowledge, information and belief.

4. Owner's name and address (If not shown in Items 1-3 above). \_\_\_\_\_

5. That I am personally acquainted with the mining claim(s). The work and improvements were made by and at the expense of the owner(s) of said claim(s). Said contiguous group of claims, listed on this document, are situated in the

WEAVER (optional) Mining District; MOHAVE County, Arizona.

Line No.	AMC NUMBER	CLAIM/SITE NAME	COUNTY RECORDER DATA (If available)	TWP	RNG	SEC
1	117907	GOLD BELL #1	DKT / PG: 674 / 2 & 3	26N	20W	26 & 35
2	117908	GOLD BELL #2	DKT / PG: 674 / 4 & 5	26N	20W	26 & 35
3	117923	GOLD BELL #17	DKT / PG: 674 / 34 & 35	26N	20W	26 & 35
4	117924	GOLD BELL #18	DKT / PG: 674 / 36 & 37	26N	20W	26 & 35
5	117955	SILVER BELL #9	DKT / PG: 673 / 979 & 980	26N	21W	25 & 26
6	117956	SILVER BELL #10	DKT / PG: 673 / 981 & 982	26N	21W	25 & 26

ENTERED  
AUG 25 2017  
BY: \_\_\_\_\_



RECEIVED  
BLM STATE OFFICE  
PHOENIX, ARIZONA  
2017 AUG 23 P 2:21

BLM  
Date  
Stamp

			TWP	RNG	SEC
7	117957	SILVER BELL #11	DKT / PG: 673 / 983 & 984 26N	21W	25 & 26
8	117958	SILVER BELL #12	DKT / PG: 673 / 985 & 986 26N	21W	25 & 26
9	116255	TIGER BELL #1	DKT / PG: 672 / 993 & 994 26N	21W	25
10	116262	TIGER BELL #8	DKT / PG: 673 / 7 & 8 26N	21W	25

6. That between the dates starting at 12 o'clock noon on September 1, 20 16 and ending at 12 o'clock noon on September 1, 20 17 at least \$ 1,000.00 dollars worth of work and improvements were done and performed upon said claim(s) or upon one or more of a contiguous group of claims for the benefit of all, wholly or partly outside of a contiguous group of claims for the benefit of all, not including the location work.

7. That the following persons were employed to perform the work and improvements described herein: Kent Dobbins, Alan Zinnert, Dennis Macklin, Don Stewart, Randy Wittle, Paul Wynkoop and others.

8. That the work and improvements performed were: Repaired & graded roads to claims. Removed ore from claims for processing & analytical research using pick & shovel, buckets & barrels, backhoe, truck and trailer

9. Dated: \_\_\_\_\_ Signature: [Signature]

SUBSCRIBED AND SWORN TO before me, a Notary Public, this 21 day of AUGUST 2017

By: [Signature]

Notary Public SHERRIE L. FREYER

My Commission Expires 06-11-19

SHERRIE L. FREYER  
 Notary Public - Notary Seal  
 State of Missouri, Greene County  
 Commission # 15520368  
 My Commission Expires Jun 11, 2019

No. of Claims: 10 x \$10 = 100  
 Check No.: 343311 Init. [Signature]  
 Receipt No.: 3953315  
 For BLM Use Only

Bureau of Land Management  
 Arizona State Office  
[www.blm.gov/az](http://www.blm.gov/az)

**United States Department of the Interior**  
**Bureau of Land Management**  
 DIV OF LANDS, MINRLS & ENERGY  
 ONE N CENTRAL AVE  
 PHOENIX, AZ 85004 -4427  
 Phone: 602-417-9200

Receipt

No: 3953315

<b>Transaction #:</b> 4063052	
<b>Date of Transaction:</b> 08/23/2017	
<b>CUSTOMER:</b>	
ANNA STEWART 1325 W SUNSHINE ST BOX 505 SPRINGFIELD,MO 65807-2344 US	

LINE #	QTY	DESCRIPTION	REMARKS	UNIT PRICE	TOTAL
1	1.00	LOCATABLE MINERALS / MINING CLAIMS- NOT NEW-UNADJUD,ONE AUTH NO. ONLY / MINING CLAIM MONEY RECEIVED <b>CASES: AMC117907/\$100.00</b>	POL 2017/10 WAV	- n/a -	100.00
<b>TOTAL:</b>					<b>\$100.00</b>

PAYMENT INFORMATION			
1	AMOUNT:	100.00	POSTMARKED: N/A
	TYPE:	CHECK	RECEIVED: 08/23/2017
	CHECK NO:	343311	
	NAME:	STEWART, ANNA 1325 W SUNSHINE ST BOX 505 SPRINGFIELD MO 65807-2344 US	

REMARKS

This receipt was generated by the automated BLM Collections and Billing System and is a paper representation of a portion of the official electronic record contained therein.

Amc 117939

When Recorded Return Document to:

Lee Wilson  
2166 S. Shellee Drive  
St. George, UT 84790

Check here is this is a change of address.  
Telephone: \_\_\_\_\_  
E-mail address: \_\_\_\_\_

**FEE# 2017040256**

OFFICIAL RECORDS  
OF MOHAVE COUNTY  
KRISTI BLAIR,  
COUNTY RECORDER



08/23/2017 08:51 AM Fee: \$15.00

PAGE: 1 of 2

**AFFIDAVIT OF PERFORMANCE OF ANNUAL WORK**

1. State of Arizona, County of Mohave ss:  
2. I (Name) Lee Wilson  
3. Reside at (Address) 2166 S. Shellee Drive  
City St. George County \_\_\_\_\_

RECEIVED  
BLM AZ STATE OFFICE  
2017 AUG 23 P 1:59  
PHOENIX, ARIZONA  
BLM  
Date  
Stamp

State UT Zip 84790 being duly sworn, depose and say that I am a citizen of the United States, more than eighteen years of age, and that all of the facts set forth in this affidavit, subject to the provisions and penalties of 18 U.S.C. 1001 pertaining to the filing of false, fictitious, or fraudulent statements with the United States, are true and correct according to the best of my knowledge, information and belief.

4. Owner's name and address (if not shown in Items 1-3 above). \_\_\_\_\_

5. That I am personally acquainted with the mining claim(s). The work and improvements were made by and at the expense of the owner(s) of said claim(s). Said contiguous group of claims, listed on this document, are situated in the

Weaver (optional) Mining District; Mohave County, Arizona.

Line No.	AMC NUMBER	CLAIM/SITE NAME	COUNTY RECORDER DATA (If available)	TWP	RNG	SEC
1	117942	Tinker Bell #4	Dkt/Pg: 673/821&822	26N	20W	31
2	117943	Tinker Bell #5	Dkt/Pg: 673/823&824	26N	20W	31
3	117944	Tinker Bell #6	Dkt/Pg: 673/825&826	26N	20W	31
4	117945	Tinker Bell #7	Dkt/Pg: 673/827&828	26N	20W	31
5	117946	Tinker Bell #8	Dkt/Pg: 673/829&830	26N	20W	31
6						

ENTERED  
AUG 24 2017  
BY: *[Signature]*



RECEIVED  
STATE OFFICE  
2017 AUG 23 P 1:59  
PHOENIX, ARIZONA

BLM  
Date  
Stamp

7					
8					
9					
10					

6. That between the dates starting at 12 o'clock noon on September 1, 2016 and ending at 12 o'clock noon on September 1, 2017 at least \$ 500.00 dollars worth of work and improvements were done and performed upon said claim(s) or upon one or more of a contiguous group of claims for the benefit of all, wholly or partly outside of a contiguous group of claims for the benefit of all, not including the location work.

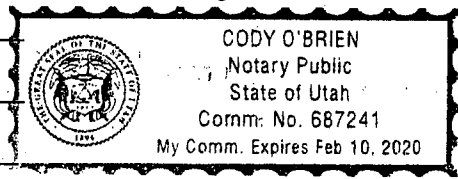
7. That the following persons were employed to perform the work and improvements described herein: Kent Dobbins, Alan Zinnert, Dennis Macklin, Don Stewart, Randy Wittle, Paul Wynkoop and others.

8. That the work and improvements performed were: Repaired & graded roads to claims. Removed ore from claims for processing & analytical research using pick & shovel, buckets & barrels, backhoe, truck and trailer.

9. Dated: 8-15-17 Signature: [Signature]

SUBSCRIBED AND SWORN TO before me, a Notary Public, this 15<sup>th</sup> day of AUGUST 20 17

By: [Signature]  
Notary Public  
My Commission Expires February 10, 2020



Bureau of Land Management  
Arizona State Office  
[www.blm.gov/az](http://www.blm.gov/az)

No. of Claims: 5 x \$10 = 50  
Check No.: 343317 Init. [Initials]  
Receipt No.: 395311  
For BLM Use Only

**United States Department of the Interior**  
**Bureau of Land Management**  
 DIV OF LANDS, MINRLS & ENERGY  
 ONE N CENTRAL AVE  
 PHOENIX, AZ 85004 -4427  
 Phone: 602-417-9200

Receipt

No: 3953111

<b>Transaction #:</b> 4062850	
<b>Date of Transaction:</b> 08/23/2017	
CUSTOMER:	
	LEE WILSON 2166 S SHELEE DR ST GEORGE, UT 84790-8686 US

LINE #	QTY	DESCRIPTION	REMARKS	UNIT PRICE	TOTAL
1	1.00	LOCATABLE MINERALS / MINING CLAIMS- NOT NEW-UNADJUD, ONE AUTH NO. ONLY / MINING CLAIM MONEY RECEIVED CASES: AMC117942/\$50.00	POL 2017/5 WAV	- n/a -	50.00
<b>TOTAL:</b>					<b>\$50.00</b>

PAYMENT INFORMATION			
1	AMOUNT:	50.00	POSTMARKED: N/A
	TYPE:	CHECK	RECEIVED: 08/23/2017
	CHECK NO:	343317	
	NAME:	WILSON, LEE 2166 S SHELEE DR ST GEORGE UT 84790-8686 US	

REMARKS

This receipt was generated by the automated BLM Collections and Billing System and is a paper representation of a portion of the official electronic record contained therein.

UNITED STATES  
DEPARTMENT OF THE INTERIOR  
BUREAU OF LAND MANAGEMENT

336  
JME

AMC 116255  
117907  
117939

**MAINTENANCE FEE WAIVER CERTIFICATION**

FORM APPROVED  
OMB NO. 1004-0114  
Expires: January 31, 2020


SEE INSTRUCTIONS ON PAGE 2

1. This small miner waiver is filed for the assessment year beginning on September 1, 2017 and ending on September 1, 2018.
2. The undersigned and all related parties owned ten or fewer mining claims, mill, or tunnel sites located and maintained on Federal lands in the United States of America on September 1, 2017.
3. The undersigned have performed the assessment work required by law for each mining claim listed prior to filing this waiver and understand that by filing this form, the undersigned must file an affidavit of assessment work with the Bureau of Land Management (BLM) by the December 30th following the filing of this waiver.
4. The undersigned understand that if the assessment work obligation has not yet come due under 30 U.S.C. 28 (for those claims in their first assessment year only), a notice of intent to hold reciting this condition must be recorded by the December 30th following the filing of this waiver.
5. The undersigned understand that mill and tunnel sites may also be listed on this waiver and be waived from payment of the maintenance fee, and that a notice of intent to hold for these sites is required to be filed with the BLM by the December 30th following the filing of this waiver.
6. The undersigned understand and acknowledge that pursuant to 43 U.S.C. 1212 and 18 U.S.C. 1001, the filing or recording of a false, fictitious, or fraudulent document with the BLM may result in a fine of up to \$250,000, a prison term not to exceed five years, or both.
7. The mining claims, mill or tunnel sites for which this waiver from payment of the maintenance fees is requested are:

CLAIM OR SITE NAME	BLM RECORDATION SERIAL NUMBER
1. Gold Bell #1	✓ 117907
2. Gold Bell #2	117908
3. Gold Bell #17	117923
4. Gold Bell #18	117924
5. Silver Bell #9	117955
6. Silver Bell #10	117956
7. Silver Bell #11	117957
8. Silver Bell #12	117958
9. Tiger Bell #1	116255
10. Tiger Bell #8	116262

The owner(s) (claimants) of the above mining claims and sites are:

Anna Stewart



(Owner's Name - Please Print)

(Owner's Signature)

1325 W. Sunshine, Box #505

Springfield

MO 65807

(Owner's Mailing Address)

(City)

(State)

(Zip Code)

(Owner's Name - Please Print)

(Owner's Signature)

(Owner's Mailing Address)

(City)

(State)

(Zip Code)

(Owner's Name - Please Print)

(Owner's Signature)

(Owner's Mailing Address)

(City)

(State)

(Zip Code)

(Owner's Name - Please Print)

(Owner's Signature)

(Owner's Mailing Address)

(City)

(State)

(Zip Code)

(Continued on page 2)

433  
ENTERED  
SEP 11 2017  
BY: JME

PHOENIX, ARIZONA  
2017 AUG 23 P 2:00  
RECEIVED  
BLM AZ STATE OFFICE

AMS



(Owner's Name - Please Print)	(Owner's Signature)		
(Owner's Mailing Address)	(City)	(State)	(Zip Code)
(Owner's Name - Please Print)	(Owner's Signature)		
(Owner's Mailing Address)	(City)	(State)	(Zip Code)
(Owner's Name - Please Print)	(Owner's Signature)		
(Owner's Mailing Address)	(City)	(State)	(Zip Code)
(Owner's Name - Please Print)	(Owner's Signature)		
(Owner's Mailing Address)	(City)	(State)	(Zip Code)

18 U.S.C. 1001 and 43 U.S.C. 1212 make it a crime for any person knowingly and willfully to make to any department or agency of the United States any false, fictitious or fraudulent statements or representations as to any matter within its jurisdiction.

**INSTRUCTIONS**

1. This certification is made under the provisions of 43 U.S.C. § 1744 and 30 U.S.C. §28-28k and the regulations thereunder (43 CFR Part 3830).
2. The claimant(s) must fill in the dates in paragraph 1 for the beginning and ending of the assessment year for which this waiver is sought.
3. The claimant(s) must fill in the date in paragraph 2 for the beginning of the assessment year for which this waiver is sought.
4. All claim and site names and BLM serial numbers must be listed for the mining claims, mill sites, and tunnel sites for which the waiver is sought.
5. All owners of the mining claims, mill sites, and tunnel sites and their addresses must be given.
6. This waiver form must be signed by all the claimants or their designated agent, in original form. If an agent is designated, a notarized designation of agent, signed by all of the claimants with proper address given, must be submitted with this waiver.
7. This form must be filed no later than September 1st for the upcoming assessment year in the BLM State Office where the mining claims or sites are recorded, or the waiver cannot be granted by the BLM. (Example: To obtain a waiver for the assessment year 2012, which begins on September 1, 2011, you must qualify for and file for a waiver no later than September 1, 2011, in the proper BLM State Office.)
8. For all mining claims which require assessment work, you must record an affidavit of labor on or before the December 30th immediately following the filing of this waiver. For all other mining claims or sites waived, you must record a notice of intent to hold on or before the December 30th immediately following the filing of this waiver.
9. Mill and tunnel sites may also be listed on this waiver and be waived from payment of the maintenance fee. A notice of intent to hold for these sites is required to be filed by the December 30th following the filing of this waiver.

PHOENIX, ARIZONA  
 2011 AUG 23 P 2:00  
 RECEIVED  
 M AZ STATE OFFICE

FOR OFFICIAL USE ONLY

UNITED STATES  
DEPARTMENT OF THE INTERIOR  
BUREAU OF LAND MANAGEMENT

**MAINTENANCE FEE WAIVER CERTIFICATION**

SEE INSTRUCTIONS ON PAGE 2

FORM APPROVED  
OMB NO. 1004-0114  
Expires: January 31, 2020

*Amc 117909*  
*117939*  
*116255*

*329*  
*Amc*

1. This small miner waiver is filed for the assessment year beginning on September 1, 2017 and ending on September 1, 2018.
2. The undersigned and all related parties owned ten or fewer mining claims, mill, or tunnel sites located and maintained on Federal lands in the United States of America on September 1, 2017.
3. The undersigned have performed the assessment work required by law for each mining claim listed prior to filing this waiver and understand that by filing this form, the undersigned must file an affidavit of assessment work with the Bureau of Land Management (BLM) by the December 30th following the filing of this waiver.
4. The undersigned understand that if the assessment work obligation has not yet come due under 30 U.S.C. 28 (for those claims in their first assessment year only), a notice of intent to hold reciting this condition must be recorded by the December 30th following the filing of this waiver.
5. The undersigned understand that mill and tunnel sites may also be listed on this waiver and be waived from payment of the maintenance fee, and that a notice of intent to hold for these sites is required to be filed with the BLM by the December 30th following the filing of this waiver.
6. The undersigned understand and acknowledge that pursuant to 43 U.S.C. 1212 and 18 U.S.C. 1001, the filing or recording of a false, fictitious, or fraudulent document with the BLM may result in a fine of up to \$250,000, a prison term not to exceed five years, or both.
7. The mining claims, mill or tunnel sites for which this waiver from payment of the maintenance fees is requested are:

CLAIM OR SITE NAME	BLM RECORDATION SERIAL NUMBER
1. Gold Bell #3	✓ 117909
2. Gold Bell #4	117910
3. Gold Bell #19	117925
4. Gold Bell #20	117926
5. Gold Bell #21	117927
6. Silver Bell #13	117959
7. Silver Bell #14	117960
8. Silver Bell #15	117961
9. Silver Bell #16	117962
10. Tiger Bell #4	116258

The owner(s) (claimants) of the above mining claims and sites are:

Craig Dobbins *Craig Dobbins*  
(Owner's Name - Please Print) *Craig Dobbins*  
(Owner's Signature)

603 W. Kingsley  
(Owner's Mailing Address) Springfield MO 65807  
(City) (State) (Zip Code)

---

\_\_\_\_\_  
(Owner's Name - Please Print) \_\_\_\_\_  
(Owner's Signature)

\_\_\_\_\_  
(Owner's Mailing Address) \_\_\_\_\_  
(City) (State) (Zip Code)

---

\_\_\_\_\_  
(Owner's Name - Please Print) \_\_\_\_\_  
(Owner's Signature)

\_\_\_\_\_  
(Owner's Mailing Address) \_\_\_\_\_  
(City) (State) (Zip Code)

---

\_\_\_\_\_  
(Owner's Name - Please Print) \_\_\_\_\_  
(Owner's Signature)

\_\_\_\_\_  
(Owner's Mailing Address) \_\_\_\_\_  
(City) (State) (Zip Code)

RECEIVED  
 PHOENIX ARIZONA  
 AUG 23 10:48 AM  
 STATE OFFICE

**INTEREST**  
SEP 17 2017  
BY: *[Signature]*

*NWD*

(Owner's Name - Please Print)	(Owner's Signature)
(Owner's Mailing Address)	(City) (State) (Zip Code)
(Owner's Name - Please Print)	(Owner's Signature)
(Owner's Mailing Address)	(City) (State) (Zip Code)
(Owner's Name - Please Print)	(Owner's Signature)
(Owner's Mailing Address)	(City) (State) (Zip Code)
(Owner's Name - Please Print)	(Owner's Signature)
(Owner's Mailing Address)	(City) (State) (Zip Code)

18 U.S.C. 1001 and 43 U.S.C. 1212 make it a crime for any person knowingly and willfully to make to any department or agency of the United States any false, fictitious or fraudulent statements or representations as to any matter within its jurisdiction.

**INSTRUCTIONS**

1. This certification is made under the provisions of 43 U.S.C. § 1744 and 30 U.S.C. §28-28k and the regulations thereunder (43 CFR Part 3830).
2. The claimant(s) must fill in the dates in paragraph 1 for the beginning and ending of the assessment year for which this waiver is sought.
3. The claimant(s) must fill in the date in paragraph 2 for the beginning of the assessment year for which this waiver is sought.
4. All claim and site names and BLM serial numbers must be listed for the mining claims, mill sites, and tunnel sites for which the waiver is sought.
5. All owners of the mining claims, mill sites, and tunnel sites and their addresses must be given.
6. This waiver form must be signed by all the claimants or their designated agent, in original form. If an agent is designated, a notarized designation of agent, signed by all of the claimants with proper address given, must be submitted with this waiver.
7. This form must be filed no later than September 1st for the upcoming assessment year in the BLM State Office where the mining claims or sites are recorded, or the waiver cannot be granted by the BLM. (Example: To obtain a waiver for the assessment year 2012, which begins on September 1, 2011, you must qualify for and file for a waiver no later than September 1, 2011, in the proper BLM State Office.)
8. For all mining claims which require assessment work, you must record an affidavit of labor on or before the December 30th immediately following the filing of this waiver. For all other mining claims or sites waived, you must record a notice of intent to hold on or before the December 30th immediately following the filing of this waiver.
9. Mill and tunnel sites may also be listed on this waiver and be waived from payment of the maintenance fee. A notice of intent to hold for these sites is required to be filed by the December 30th following the filing of this waiver.

RECEIVED  
BLM AZ STATE OFFICE  
2011 AUG 23 P 2:48  
PHOENIX, ARIZONA

FOR OFFICIAL USE ONLY





DECONCINI McDONALD YETWIN & LACY

A PROFESSIONAL CORPORATION  
ATTORNEYS AT LAW

2525 EAST BROADWAY BOULEVARD • SUITE 200 • TUCSON, ARIZONA 85716-5300  
(520) 322-5000 • (520) 322-5585 (FAX)

356471  
117939  
116235  
DMYL.COM

355760

328616  
396624

FIRM FOUNDERS:  
EVO A. DECONCINI (1901-1986)  
JOHN R. McDONALD (1933-2012)  
DENNIS W. DECONCINI

PHOENIX OFFICE:  
7310 NORTH 16TH STREET, SUITE 205  
PHOENIX, ARIZONA 85020  
(602) 282-0500  
FAX: (602) 282-0520

DENISE M. BAINTON  
LISA J. BOWEY  
ALICE W. CALLISON  
BARRY M. COREY  
JODY A. CORRALES  
PETER B. GOLDMAN  
NATHAN B. HANNAH  
STEVEN J. ITKIN  
JAMES A. JUTRY  
JOHN C. LACY  
ZELMA LETARTE

KATHRYN B. NELSON  
RYAN D. O'NEAL  
JOHN C. RICHARDSON  
LISA ANNE SMITH  
SPENCER A. SMITH  
SESALY O. STAMPS  
JAMES M. SUSA  
PAUL M. TILLEY  
MEGAN J. TROG  
GARY F. URMAN  
MICHAEL R. URMAN

OF COUNSEL:  
RICHARD M. YETWIN  
BARRON & ASSOCIATES, P.C. - JOHN H. BARRON, III

August 10, 2017

PLEASE REPLY TO TUCSON  
KSMITH@DMYL.COM

Via Federal Express

Arizona State Office  
Bureau of Land Management  
Attention: Public Room  
One North Central Avenue, Suite 800  
Phoenix, AZ 85004-4427

PHOENIX, ARIZONA  
2017 AUG 14 P 2:02  
RECEIVED

RE: **Payment of Claim Maintenance Fee - Pine Creek Mining, Inc.**

Ladies and Gentlemen:

Delivered herewith is a check in the amount of \$1,550.00, as payment of the claim maintenance fees pursuant to the 30 U.S.C. § 28f(a), as adjusted by 30 U.S.C. § 28j(c) and implemented by notice in 74 *Federal Register* 30959-62 (June 29, 2009) and as amended by the Consolidated Appropriations Act 2012, Pub. L. No. 112-74, 125 Stat. 786 (2011) and a notice in 79 *Federal Register* 36662-65 (June 30, 2014). The owner has paid a maintenance fee of \$155 per claim for the assessment year beginning September 1, 2017. A copy of the Certifications of Payment of Maintenance Fee in Lieu of Affidavit of Annual Assessment Work to be recorded with the Yavapai County Recorder's Office is also enclosed herewith.

Please return a date-stamped copy of this letter and the affidavits along with the receipt for payment to this office.

Thank you for your assistance and please feel free to contact me or John Lacy with any questions or concerns.

Sincerely,

*Kathryn A. Smith*  
Katheryn A. Smith, CP  
Certified Paralegal

INTERED  
AUG 17 2017  
BY: *RAM*

Encl.

I:\FILES\DOCS\PUSH01\130112\LTR\11N4006.DOCX

Amc 440 260 is closed.  
Addition fees of \$465 submitted for  
84 acre claim Amc 355417 AT

# 3938310

After recording, please return to:

Kathryn B. Nelson  
DeConcini McDonald Yetwin & Lacy, P.C.  
2525 E. Broadway Blvd., #200  
Tucson, AZ 85716

STATE OF ARIZONA                    )  
  ) ss:  
County of Pima                        )

CERTIFICATION OF PAYMENT OF MAINTENANCE FEE  
IN LIEU OF AFFIDAVIT OF ANNUAL ASSESSMENT WORK

Kathryn B. Nelson, being first duly sworn, deposes and says that:

1. She is an agent for Pine Creek Mining Inc., an Oregon corporation, owner of the unpatented placer mining claims situated in Yavapai County, Arizona (the "Claims"), the location notices of which are of record in said county, and in the records of the Arizona State Office of the Bureau of Land Management under the file numbers indicated in the attached Exhibit A.

2. Pursuant to the 30 U.S.C. § 28f(a), as adjusted by 30 U.S.C. § 28j(c) and implemented by notice in 74 *Federal Register* 30959-62 (June 29, 2009) and as amended by the Consolidated Appropriations Act 2012, Pub. L. No. 112-74, 125 Stat. 786 (2011), and a notice in 79 *Federal Register* 36662-65 (June 30, 2014), the owner has paid a maintenance fee of \$155.00 for each 20 acres of the placer claims for the assessment year beginning September 1, 2017. This Certificate is in lieu of an affidavit of performance of annual assessment work or notice of intent to hold.

3. The name and address of the owner of Claims for which this Certificate is prepared are Pine Creek Mining Inc., c/o DeConcini McDonald Yetwin & Lacy, P.C., 2525 E. Broadway Blvd., #200, Tucson, AZ 85716.

THIS IS NOT A CHANGE IN ADDRESS.

.....

RECEIVED  
2011 AUG 14 P 2:02  
PHOENIX, ARIZONA

4. The Claims are held and claimed by the owner for the valuable mineral contained therein.

DATED this \_\_\_ day of August, 2017.

\_\_\_\_\_  
Kathryn B. Nelson

Sworn to and subscribed before me this \_\_\_ day August, 2017, by Kathryn B. Nelson.

\_\_\_\_\_  
Notary Public

RECEIVED  
2017 AUG 14 P 2:02  
PHOENIX, ARIZONA



**EXHIBIT A**

The following unpatented placer mining claims located in Sections 11, 12, 14 and 15, TS 12 North, Range 3 West, G&SR Meridian, Yavapai County, Arizona:

<u>Name of Claim</u>	<u>Cty Records Docket/Page</u>	<u>BLM Serial A MC No.</u>
Riverbend (amended 11/25/14)	3822/149 2014-0053745	355377 —
Lost Nugget	3832/393	355417 —
Miner's Delight (amended 11/25/14)	4007/332 2014-0053746	357595 —
Red Hill	2016-0011608	440266 —
Red Hill #2 (amended 3/14/16)	4110/982 2016-0011609	359812 —
MD#2	2014-0055746	430067 7
MD#3	2014-0055747	430068
RB#2	2014-0055743	430069
RB#3	2014-0055744	430070
RB#4	2014-0055745	430071 J

84 acres 3775

CLOSED

E:\FILES\DOCS\PUSH01\130112\AFFADAVI\11K6071.DOC

RECEIVED  
2011 AUG 14 P 2:03  
PHOENIX, ARIZONA



**DECONCINI McDONALD YETWIN & LACY**

A PROFESSIONAL CORPORATION  
ATTORNEYS AT LAW

2525 EAST BROADWAY BOULEVARD • SUITE 200 • TUCSON, ARIZONA 85716-5300  
(520) 322-5000 • (520) 322-5585 (FAX)

DMYL.COM

DENISE M. BAINTON  
LISAJ. BOWEY  
ALICE W. CALLISON  
BARRY M. COREY  
JODY A. CORRALES  
PETER B. GOLDMAN  
NATHAN B. HANNAH  
STEVEN J. ITKIN  
JAMES A. JUTRY  
JOHN C. LACY  
ZELMA LETARTE

KATHRYN B. NELSON  
RYAN D. O'NEAL  
JOHN C. RICHARDSON  
LISA ANNE SMITH  
SPENCER A. SMITH  
SESALY O. STAMPS  
JAMES M. SUSA  
PAUL M. TILLEY  
MEGAN J. TROG  
GARY F. URMAN  
MICHAEL R. URMAN

**OF COUNSEL:**  
RICHARD M. YETWIN  
BARRON & ASSOCIATES, P.C. - JOHN H. BARRON, III

**FIRM FOUNDERS:**  
EVO A. DECONCINI (1901-1986)  
JOHN R. McDONALD (1933-2012)  
DENNIS W. DECONCINI

**PHOENIX OFFICE:**  
7310 NORTH 16TH STREET, SUITE 205  
PHOENIX, ARIZONA 85020  
(602) 282-0500  
FAX: (602) 282-0520

August 10, 2017

PLEASE REPLY TO TUCSON  
KSMITH@DMYL.COM

PHOENIX, ARIZONA  
2017 AUG 14 P 2:03  
RECEIVED

**Via Federal Express**

Arizona State Office  
Bureau of Land Management  
Attention: Public Room  
One North Central Avenue, Suite 800  
Phoenix, AZ 85004-4427

**RE: Payment of Claim Maintenance Fee - Tombstone Resources, Inc.**

Ladies and Gentlemen:

Delivered herewith is a check in the amount of \$930.00, as payment of the claim maintenance fees pursuant to the 30 U.S.C. § 28f(a), as adjusted by 30 U.S.C. § 28j(c) and implemented by notice in 74 *Federal Register* 30959-62 (June 29, 2009) and as amended by the Consolidated Appropriations Act 2012, Pub. L. No. 112-74, 125 Stat. 786 (2011), and a notice in 79 *Federal Register* 36662-65 (June 30, 2014). The owner has paid a maintenance fee of \$155 per claim for the assessment year beginning September 1, 2017. A copy of the Certification of Payment of Maintenance Fee in Lieu of Affidavit of Annual Assessment Work to be recorded with the Cochise County Recorder's Office is also enclosed herewith.

**Please return a date-stamped copy of this letter and the affidavit along with the receipt for payment to this office.**

Thank you for your assistance and please feel free to contact me or John Lacy with any questions or concerns.

Sincerely,

Katheryn A. Smith, CP  
Certified Paralegal

Encl.





4. The Claims are held and claimed by the owner for the valuable mineral contained therein.

DATED this \_\_\_\_\_ of August, 2017.

\_\_\_\_\_  
Michael R. Urman, Agent

Sworn and subscribe to before me this \_\_\_\_\_ day of August, 2017, by Michael R. Urman.

\_\_\_\_\_  
Notary Public

RECEIVED  
2017 AUG 14 P 2:03  
PHOENIX, ARIZONA

EXHIBIT A

The following unpatented lode mining claims are located in Sections 11 and 14, Township 20 South, Range 22 East, G&SR Meridian, Tombstone Mining District, Cochise County, Arizona:

<u>Claim Name</u>	<u>Location Date</u>	<u>Cochise County Recorder's Fee No.</u>	<u>BLM Serial A MC No.</u>
ASGC #37	11-29-2011	2011-25573	412513 7
ASGC #38	11-29-2011	2011-25574	412514 7
ASGC #40	11-29-2011	2011-25576	412516
ASGC #41	01-10-2013	2013-05978	422556
ASGC #42	01-10-2013	2013-05979	422557
ASGC #43	11-29-2011	2011-25579	412519

I:\FILES\DOCS\BARO02\110594\AFFADAVI\11J7440.DOC

RECEIVED  
2011 AUG 14 P 2:03  
PHOENIX, ARIZONA

**United States Department of the Interior**  
**Bureau of Land Management**  
 DIV OF LANDS, MINRLS & ENERGY  
 ONE N CENTRAL AVE  
 PHOENIX, AZ 85004 -4427  
 Phone: 602-417-9200

Receipt

No: 3938310

<b>Transaction #:</b> 4047951	
<b>Date of Transaction:</b> 08/15/2017	
<b>CUSTOMER:</b>	
DECONCINI MCDONALD YETWIN & LACY P C 2525 E BROADWAY BLVD STE 200 TUCSON,AZ 85716-5350 US	

LINE #	QTY	DESCRIPTION	REMARKS	UNIT PRICE	TOTAL
1	1.00	LOCATABLE MINERALS / MINING CLAIMS- NOT NEW-UNADJUD,ONE AUTH NO. ONLY / MINING CLAIM MONEY RECEIVED <b>CASES: AMC355377/\$2480.00</b>	MAINT 2016/16	- n/a -	2480.00
<b>TOTAL:</b>					<b>\$2,480.00</b>

PAYMENT INFORMATION					
1	AMOUNT:	1550.00	POSTMARKED:	08/11/2017	
	TYPE:	CHECK	RECEIVED:	08/14/2017	
	CHECK NO:	006283			
	NAME:	DECONCINI MCDONALD YETWIN & LACY PC 2525 E BROADWAY BLVD STE 200 TUCSON AZ 85716-5350 US			
2	AMOUNT:	930.00	POSTMARKED:	08/11/2017	
	TYPE:	CHECK	RECEIVED:	08/14/2017	
	CHECK NO:	006284			
	NAME:	DECONCINI MCDONALD YETWIN & LACY PC 2525 E BROADWAY BLVD STE 200 TUCSON AZ 85716-5350 US			

REMARKS

This receipt was generated by the automated BLM Collections and Billing System and is a paper representation of a portion of the official electronic record contained therein.





DECONCINI McDONALD YETWIN & LACY

A PROFESSIONAL CORPORATION  
ATTORNEYS AT LAW

2525 EAST BROADWAY BOULEVARD • SUITE 200 • TUCSON, ARIZONA 85716-5300  
(520) 322-5000 • (520) 322-5585 (FAX)

DMYL.COM

DENISE M. BAINTON  
LISA J. BOWEY  
ALICE W. CALLISON  
BARRY M. COREY  
JODY A. CORRALES  
PETER B. GOLDMAN  
NATHAN B. HANNAH  
STEVEN J. ITKIN  
JAMES A. JUTRY  
JOHN C. LACY  
ZELMA LETARTF

KATHRYN B. NELSON  
RYAN D. O'NEAL  
JOHN C. RICHARDSON  
LISA ANNE SMITH  
SPENCER A. SMITH  
SESALY O. STAMPS  
JAMES M. SUSA  
PAUL M. TILLEY  
MEGAN J. TROG  
GARY F. URMAN  
MICHAEL R. URMAN

*Of Counsel:*

RICHARD M. YETWIN  
BARRON & ASSOCIATES, P.C. - JOHN H. BARRON, III

*FIRM FOUNDERS:*  
EVO A. DECONCINI (1901-1986)  
JOHN R. McDONALD (1933-2012)  
DENNIS W. DECONCINI

*PHOENIX OFFICE:*  
7310 NORTH 16TH STREET, SUITE 205  
PHOENIX, ARIZONA 85020  
(602) 282-0500  
FAX: (602) 282-0520

August 25, 2017

PLEASE REPLY TO TUCSON  
KSMITH@DMYL.COM

Via Federal Express

Arizona State Office  
Bureau of Land Management  
Attention: Amy Thrower  
One North Central Avenue, Suite 800  
Phoenix, AZ 85004-4427

RECEIVED  
BLM AZ STATE OFFICE  
2017 AUG 29 A 10:51  
PHOENIX, ARIZONA

RE: **Payment of Claim Maintenance Fee - Pine Creek Mining, Inc.**

Dear Ms. Thrower:

Pursuant to your request, I am enclosing a check in the amount of \$465 as additional monies owed for short payment of claim maintenance fees. I would appreciate it if you would send me a receipt for this amount for recording purposes.

If you have any questions or concerns, please feel free to contact me. Thank you.

Sincerely,

Katheryn A. Smith, CP  
Certified Paralegal

Encl.

I:\FILES\DOCS\PUSH01\130112\LTR\1107796.DOCX

#3965603

**United States Department of the Interior**  
**Bureau of Land Management**  
 DIV OF LANDS, MINRLS & ENERGY  
 ONE N CENTRAL AVE  
 PHOENIX, AZ 85004 -4427  
 Phone: 602-417-9200

Receipt

No: 3965663

<b>Transaction #:</b> 4075547	
<b>Date of Transaction:</b> 08/30/2017	
CUSTOMER:	
DECONCINI MCDONALD YETWIN & LACY P C 2525 E BROADWAY BLVD STE 200 TUCSON, AZ 85716-5350 US	

LINE #	QTY	DESCRIPTION	REMARKS	UNIT PRICE	TOTAL
1	1.00	LOCATABLE MINERALS / MINING CLAIMS-NOT NEW-UNADJUD, ONE AUTH NO. ONLY / MINING CLAIM MONEY RECEIVED <b>CASES: AMC355760/\$3470.00</b>	MAINT 2018/22 POL 2017/6 WAV SUSPENSE/1	- n/a -	3470.00
2	1.00	SUSPENSE, MISCELLANEOUS / SUSPENSE, MISCELLANEOUS / TEMPORARY HOLD (1 WEEK ONLY)		465.00	465.00
<b>TOTAL:</b>					<b>\$3,935.00</b>

PAYMENT INFORMATION			
1	AMOUNT:	3410.00	POSTMARKED: 08/28/2017
	TYPE:	CHECK	RECEIVED: 08/29/2017
	CHECK NO:	006304	
	NAME:	DECONCINI MCDONALD YETWIN & LACY INC 2525 E BROADWAY BLVD STE 200 TUCSON AZ 85716-5350 US	
2	AMOUNT:	60.00	POSTMARKED: 08/28/2017
	TYPE:	CHECK	RECEIVED: 08/29/2017
	CHECK NO:	065652	
	NAME:	DECONCINI MCDONALD YETWIN & LACY 2525 E BROADWAY BLVD STE 200 TUCSON AZ 85716-5350 US	
3	AMOUNT:	465.00	POSTMARKED: 08/28/2017
	TYPE:	CHECK	RECEIVED: 08/29/2017
	CHECK NO:	065653	

NAME:	DECONCINI MCDONALD YETWIN & LACY 2525 E BROADWAY BLVD STE 200 TUCSON AZ 85716-5350 US
-------	---

REMARKS

This receipt was generated by the automated BLM Collections and Billing System and is a paper representation of a portion of the official electronic record contained therein.



UNITED STATES  
DEPARTMENT OF THE INTERIOR  
BUREAU OF LAND MANAGEMENT

262 PER

MAINTENANCE FEE WAIVER CERTIFICATION

FORM APPROVED  
OMB NO. 1004-0114  
Expires: October 31, 2016

117939

SEE INSTRUCTIONS ON PAGE 2

1. This small miner waiver is filed for the assessment year beginning on September 1, 2016 and ending on September 1, 2017.
2. The undersigned and all related parties owned ten or fewer mining claims, mill, or tunnel sites located and maintained on Federal lands in the United States of America on September 1, 2016.
3. The undersigned have performed the assessment work required by law for each mining claim listed prior to filing this waiver and understand that by filing this form, the undersigned must file an affidavit of assessment work with the Bureau of Land Management (BLM) by the December 30th following the filing of this waiver.
4. The undersigned understand that if the assessment work obligation has not yet come due under 30 U.S.C. 28 (for those claims in their first assessment year only), a notice of intent to hold reciting this condition must be recorded by the December 30th following the filing of this waiver.
5. The undersigned understand that mill and tunnel sites may also be listed on this waiver and be waived from payment of the maintenance fee, and that a notice of intent to hold for these sites is required to be filed with the BLM by the December 30th following the filing of this waiver.
6. The undersigned understand and acknowledge that pursuant to 43 U.S.C. 1212 and 18 U.S.C. 1001, the filing or recording of a false, fictitious, or fraudulent document with the BLM may result in a fine of up to \$250,000, a prison term not to exceed five years, or both.
7. The mining claims, mill or tunnel sites for which this waiver from payment of the maintenance fees is requested are:

	CLAIM OR SITE NAME	BLM RECORDATION SERIAL NUMBER
1.	Tinker Bell #4	117942 ✓
2.	Tinker Bell #5	117943
3.	Tinker Bell #6	117944
4.	Tinker Bell #7	117945
5.	Tinker Bell #8	117946
6.		
7.		
8.		
9.		
10.		

The owner(s) (claimants) of the above mining claims and sites are:

Lee Wilson

(Owner's Name - Please Print)

X *Lee Wilson*  
(Owner's Signature)

2166 S. Shellee Drive

(Owner's Mailing Address)

St. George

(City)

UT

(State)

84790

(Zip Code)

(Owner's Name - Please Print)

(Owner's Signature)

(Owner's Mailing Address)

(City)

(State)

(Zip Code)

(Owner's Name - Please Print)

(Owner's Signature)

(Owner's Mailing Address)

(City)

(State)

(Zip Code)

(Owner's Name - Please Print)

(Owner's Signature)

(Owner's Mailing Address)

(City)

(State)

(Zip Code)

(Continued on page 2)

BY: *[Signature]*  
SEP 07 2016  
ENTERED

PHOENIX, ARIZONA  
2016 AUG 17 P 1:07  
RECEIVED  
BLM AZ STATE OFFICE

*[Handwritten initials]*

(Owner's Name - Please Print)

(Owner's Signature)

(Owner's Mailing Address)

(City)

(State)

(Zip Code)

(Owner's Name - Please Print)

(Owner's Signature)

(Owner's Mailing Address)

(City)

(State)

(Zip Code)

(Owner's Name - Please Print)

(Owner's Signature)

(Owner's Mailing Address)

(City)

(State)

(Zip Code)

(Owner's Name - Please Print)

(Owner's Signature)

(Owner's Mailing Address)

(City)

(State)

(Zip Code)

18 U.S.C. 1001 and 43 U.S.C. 1212 make it a crime for any person knowingly and willfully to make to any department or agency of the United States any false, fictitious or fraudulent statements or representations as to any matter within its jurisdiction.

INSTRUCTIONS

1. This certification is made under the provisions of 43 U.S.C. § 1744 and 30 U.S.C. §28-28k and the regulations thereunder (43 CFR Part 3830).
2. The claimant(s) must fill in the dates in paragraph 1 for the beginning and ending of the assessment year for which this waiver is sought.
3. The claimant(s) must fill in the date in paragraph 2 for the beginning of the assessment year for which this waiver is sought.
4. All claim and site names and BLM serial numbers must be listed for the mining claims, mill sites, and tunnel sites for which the waiver is sought.
5. All owners of the mining claims, mill sites, and tunnel sites and their addresses must be given.
5. This waiver form must be signed by all the claimants or their designated agent, in original form. If an agent is designated, a notarized designation of agent, signed by all of the claimants with proper address given, must be submitted with this waiver.
7. This form must be filed no later than September 1st for the upcoming assessment year in the BLM State Office where the mining claims or sites are recorded, or the waiver cannot be granted by the BLM. (Example: To obtain a waiver for the assessment year 2012, which begins on September 1, 2011, you must qualify for and file for a waiver no later than September 1, 2011, in the proper BLM State Office.)
3. For all mining claims which require assessment work, you must record an affidavit of labor on or before the December 30th immediately following the filing of this waiver. For all other mining claims or sites waived, you must record a notice of intent to hold on or before the December 30th immediately following the filing of this waiver.
3. Mill and tunnel sites may also be listed on this waiver and be waived from payment of the maintenance fee. A notice of intent to hold for these sites is required to be filed by the December 30th following the filing of this waiver.

RECEIVED  
BLM STATE OFFICE  
PHOENIX, ARIZONA  
AUG 17 P 1:07

RECEIVED  
BLM STATE OFFICE  
PHOENIX, ARIZONA  
AUG 17 P 1:07

FOR OFFICIAL USE ONLY

SEP 03 2011



## NOTICES

**The Privacy Act** and 43 CFR 2.48(d) require that you be furnished the following information in connection with the information requested by this form.

**AUTHORITY:** 30 U.S.C. 28f and 43 CFR part 3835 permit collection of the information requested by this form.

**PRINCIPAL PURPOSE:** The BLM will use the information you provide to verify that the owner(s) (claimants(s)) of a mining claim has/have complied with 30 U.S.C. 28f and 43 CFR part 3835 and is/are entitled to perform assessment work in lieu of paying the maintenance fee for the mining claims listed on this form.

**ROUTINE USES:** The BLM will only disclose this information in accordance with the provisions at 43 CFR 2.56(b) and (c).

**EFFECT OF NOT PROVIDING INFORMATION:** Disclosure of the requested information is required by 30 U.S.C. 28f and 43 CFR part 3835 for those claimants qualified to request the small miner waiver allowed. Failure to submit all the requested information or to complete this form will delay the BLM's processing of the form and may preclude the BLM's acceptance of the maintenance fee waiver request, which may result in forfeiture of the mining claim or site by the claimant.

**The Paperwork Reduction Act** requires us to inform you that:

The BLM collects this information to determine whether or not you are qualified for waiver of maintenance fees.

Submission of the requested information is necessary to obtain or retain a benefit.

You do not have to respond to this or any other Federal agency-sponsored information collection unless it displays a currently valid OMB control number.

**BURDEN HOURS STATEMENT:** Public reporting burden for this form is estimated to average 20 minutes per response, including the time for reviewing instructions, gathering and maintaining data, and completing and reviewing the form. You may submit comments regarding the burden estimate or any other aspect of this form to: U.S. Department of the Interior, Bureau of Land Management (1004-0114), Bureau Information Collection Clearance Officer (WO-630), Mail Stop 401 LS, 1849 C St., N.W., Washington, D.C. 20240.

RECEIVED  
BLM AZ STATE OFFICE  
2016 AUG 17 P 1:07  
PHOENIX, ARIZONA



273

RET

116255  
117907  
117939  
FORM APPROVED  
OMB NO. 1004-0114  
Expires: October 31, 2016

**MAINTENANCE FEE WAIVER CERTIFICATION**


SEE INSTRUCTIONS ON PAGE 2

1. This small miner waiver is filed for the assessment year beginning on September 1, 2016 and ending on September 1, 2017.
2. The undersigned and all related parties owned ten or fewer mining claims, mill, or tunnel sites located and maintained on Federal lands in the United States of America on September 1, 2016.
3. The undersigned have performed the assessment work required by law for each mining claim listed prior to filing this waiver and understand that by filing this form, the undersigned must file an affidavit of assessment work with the Bureau of Land Management (BLM) by the December 30th following the filing of this waiver.
4. The undersigned understand that if the assessment work obligation has not yet come due under 30 U.S.C. 28 (for those claims in their first assessment year only), a notice of intent to hold reciting this condition must be recorded by the December 30th following the filing of this waiver.
5. The undersigned understand that mill and tunnel sites may also be listed on this waiver and be waived from payment of the maintenance fee, and that a notice of intent to hold for these sites is required to be filed with the BLM by the December 30th following the filing of this waiver.
6. The undersigned understand and acknowledge that pursuant to 43 U.S.C. 1212 and 18 U.S.C. 1001, the filing or recording of a false, fictitious, or fraudulent document with the BLM may result in a fine of up to \$250,000, a prison term not to exceed five years, or both.
7. The mining claims, mill or tunnel sites for which this waiver from payment of the maintenance fees is requested are:

CLAIM OR SITE NAME	BLM RECORDATION SERIAL NUMBER
1. Gold Bell #1	117907 ✓
2. Gold Bell #2	117908
3. Gold Bell #17	117923
4. Gold Bell #18	117924
5. Silver Bell #9	117955
6. Silver Bell #10	117956
7. Silver Bell #11	117957
8. Silver Bell #12	117958
9. Tiger Bell #1	116255
10. Tiger Bell #8	116262

The owner(s) (claimants) of the above mining claims and sites are:

Anna Stewart



(Owner's Name - Please Print)

(Owner's Signature)

1325 W. Sunshine, Box #505

Springfield

MO

65807

(Owner's Mailing Address)

(City)

(State)

(Zip Code)

(Owner's Name - Please Print)

(Owner's Signature)

(Owner's Mailing Address)

(City)

(State)

(Zip Code)

(Owner's Name - Please Print)

(Owner's Signature)

(Owner's Mailing Address)

(City)

(State)

(Zip Code)

(Owner's Name - Please Print)

(Owner's Signature)

(Owner's Mailing Address)

(City)

(State)

(Zip Code)

(Continued on page 2)

**ENTERED**  
483  
SEP 07 2016

BY: 

RECEIVED  
 BLM AZ STATE OFFICE  
 PHOENIX, ARIZONA  
 2016 AUG 17 12:48

NWV

(Owner's Name - Please Print)	(Owner's Signature)		
(Owner's Mailing Address)	(City)	(State)	(Zip Code)
(Owner's Name - Please Print)	(Owner's Signature)		
(Owner's Mailing Address)	(City)	(State)	(Zip Code)
(Owner's Name - Please Print)	(Owner's Signature)		
(Owner's Mailing Address)	(City)	(State)	(Zip Code)
(Owner's Name - Please Print)	(Owner's Signature)		
(Owner's Mailing Address)	(City)	(State)	(Zip Code)

18 U.S.C. 1001 and 43 U.S.C. 1212 make it a crime for any person knowingly and willfully to make to any department or agency of the United States any false, fictitious or fraudulent statements or representations as to any matter within its jurisdiction.

**INSTRUCTIONS**

1. This certification is made under the provisions of 43 U.S.C. § 1744 and 30 U.S.C. §28-28k and the regulations thereunder (43 CFR Part 3830).
2. The claimant(s) must fill in the dates in paragraph 1 for the beginning and ending of the assessment year for which this waiver is sought.
3. The claimant(s) must fill in the date in paragraph 2 for the beginning of the assessment year for which this waiver is sought.
4. All claim and site names and BLM serial numbers must be listed for the mining claims, mill sites, and tunnel sites for which the waiver is sought.
5. All owners of the mining claims, mill sites, and tunnel sites and their addresses must be given.
6. This waiver form must be signed by all the claimants or their designated agent, in original form. If an agent is designated, a notarized designation of agent, signed by all of the claimants with proper address given, must be submitted with this waiver.
7. This form must be filed no later than September 1st for the upcoming assessment year in the BLM State Office where the mining claims or sites are recorded, or the waiver cannot be granted by the BLM. (Example: To obtain a waiver for the assessment year 2012, which begins on September 1, 2011, you must qualify for and file for a waiver no later than September 1, 2011, in the proper BLM State Office.)
8. For all mining claims which require assessment work, you must record an affidavit of labor on or before the December 30th immediately following the filing of this waiver. For all other mining claims or sites waived, you must record a notice of intent to hold on or before the December 30th immediately following the filing of this waiver.
9. Mill and tunnel sites may also be listed on this waiver and be waived from payment of the maintenance fee. A notice of intent to hold on these sites is required to be filed by the December 30th following the filing of this waiver.

RECEIVED  
 BLM ASSISTANT STATE OFFICE  
 PHOENIX, ARIZONA  
 2011 AUG 17 P 12:48

**FOR OFFICIAL USE ONLY**

## NOTICES

**The Privacy Act** and 43 CFR 2.48(d) require that you be furnished the following information in connection with the information requested by this form.

**AUTHORITY:** 30 U.S.C. 28f and 43 CFR part 3835 permit collection of the information requested by this form.

**PRINCIPAL PURPOSE:** The BLM will use the information you provide to verify that the owner(s) (claimants(s)) of a mining claim has/have complied with 30 U.S.C. 28f and 43 CFR part 3835 and is/are entitled to perform assessment work in lieu of paying the maintenance fee for the mining claims listed on this form.

**ROUTINE USES:** The BLM will only disclose this information in accordance with the provisions at 43 CFR 2.56(b) and (c).

**EFFECT OF NOT PROVIDING INFORMATION:** Disclosure of the requested information is required by 30 U.S.C. 28f and 43 CFR part 3835 for those claimants qualified to request the small miner waiver allowed. Failure to submit all the requested information or to complete this form will delay the BLM's processing of the form and may preclude the BLM's acceptance of the maintenance fee waiver request, which may result in forfeiture of the mining claim or site by the claimant.

**The Paperwork Reduction Act** requires us to inform you that:

The BLM collects this information to determine whether or not you are qualified for waiver of maintenance fees.

Submission of the requested information is necessary to obtain or retain a benefit.

You do not have to respond to this or any other Federal agency-sponsored information collection unless it displays a currently valid OMB control number.

**BURDEN HOURS STATEMENT:** Public reporting burden for this form is estimated to average 20 minutes per response, including the time for reviewing instructions, gathering and maintaining data, and completing and reviewing the form. You may submit comments regarding the burden estimate or any other aspect of this form to: U.S. Department of the Interior, Bureau of Land Management (1004-0114), Bureau Information Collection Clearance Officer (WO-630), Mail Stop 401 LS, 1849 C St., N.W., Washington, D.C. 20240.

RECEIVED  
BLM AZ STATE OFFICE  
2016 AUG 17 P 12:48  
PHOENIX, ARIZONA



UNITED STATES  
DEPARTMENT OF THE INTERIOR  
BUREAU OF LAND MANAGEMENT  
**MAINTENANCE FEE WAIVER CERTIFICATION**

267

116255  
117907  
117939  
FORM APPROVED  
OMB NO. 1004-0114  
Expires: October 31, 2016

SEE INSTRUCTIONS ON PAGE 2

- This small miner waiver is filed for the assessment year beginning on September 1, 2016 and ending on September 1, 2017.
- The undersigned and all related parties owned ten or fewer mining claims, mill, or tunnel sites located and maintained on Federal lands in the United States of America on September 1, 2016.
- The undersigned have performed the assessment work required by law for each mining claim listed prior to filing this waiver and understand that by filing this form, the undersigned must file an affidavit of assessment work with the Bureau of Land Management (BLM) by the December 30th following the filing of this waiver.
- The undersigned understand that if the assessment work obligation has not yet come due under 30 U.S.C. 28 (for those claims in their first assessment year only), a notice of intent to hold reciting this condition must be recorded by the December 30th following the filing of this waiver.
- The undersigned understand that mill and tunnel sites may also be listed on this waiver and be waived from payment of the maintenance fee, and that a notice of intent to hold for these sites is required to be filed with the BLM by the December 30th following the filing of this waiver.
- The undersigned understand and acknowledge that pursuant to 43 U.S.C. 1212 and 18 U.S.C. 1001, the filing or recording of a false, fictitious, or fraudulent document with the BLM may result in a fine of up to \$250,000, a prison term not to exceed five years, or both.
- The mining claims, mill or tunnel sites for which this waiver from payment of the maintenance fees is requested are:

	CLAIM OR SITE NAME	BLM RECORDATION SERIAL NUMBER
1.	Gold Bell #3	117909 ✓
2.	Gold Bell #4	117910
3.	Gold Bell #19	117925
4.	Gold Bell #20	117926
5.	Gold Bell #21	117927
6.	Silver Bell #13	117959
7.	Silver Bell #14	117960
8.	Silver Bell #15	117961
9.	Silver Bell #16	117962
10.	Tiger Bell #4	116258

The owner(s) (claimants) of the above mining claims and sites are:

Craig Dobbins

(Owner's Name - Please Print)

603 W. Kingsley

(Owner's Mailing Address)

Springfield

(City)

MO

(State)

65807

(Zip Code)

*[Handwritten Signature]*  
(Owner's Signature)

(Owner's Name - Please Print)

(Owner's Mailing Address)

(City)

(Owner's Signature)

(State)

(Zip Code)

(Owner's Name - Please Print)

(Owner's Mailing Address)

(City)

(Owner's Signature)

(State)

(Zip Code)

(Owner's Name - Please Print)

(Owner's Mailing Address)

(City)

(Owner's Signature)

(State)

(Zip Code)

(Continued on page 2)

INTERED  
487  
SEP 07 2016

BY: *[Signature]*

RECEIVED  
BLM AZ STATE OFFICE  
PHOENIX ARIZONA  
2016 AUG 17 PM 2:58

NWV  
*[Signature]*

(Owner's Name - Please Print)

(Owner's Signature)

(Owner's Mailing Address)

(City)

(State)

(Zip Code)

(Owner's Name - Please Print)

(Owner's Signature)

(Owner's Mailing Address)

(City)

(State)

(Zip Code)

(Owner's Name - Please Print)

(Owner's Signature)

(Owner's Mailing Address)

(City)

(State)

(Zip Code)

(Owner's Name - Please Print)

(Owner's Signature)

(Owner's Mailing Address)

(City)

(State)

(Zip Code)

18 U.S.C. 1001 and 43 U.S.C. 1212 make it a crime for any person knowingly and willfully to make to any department or agency of the United States any false, fictitious or fraudulent statements or representations as to any matter within its jurisdiction.

INSTRUCTIONS

1. This certification is made under the provisions of 43 U.S.C. § 1744 and 30 U.S.C. §28-28k and the regulations thereunder (43 CFR Part 3830).
2. The claimant(s) must fill in the dates in paragraph 1 for the beginning and ending of the assessment year for which this waiver is sought.
3. The claimant(s) must fill in the date in paragraph 2 for the beginning of the assessment year for which this waiver is sought.
4. All claim and site names and BLM serial numbers must be listed for the mining claims, mill sites, and tunnel sites for which the waiver is sought.
5. All owners of the mining claims, mill sites, and tunnel sites and their addresses must be given.
5. This waiver form must be signed by all the claimants or their designated agent, in original form. If an agent is designated, a notarized designation of agent, signed by all of the claimants with proper address given, must be submitted with this waiver.
7. This form must be filed no later than September 1st for the upcoming assessment year in the BLM State Office where the mining claims or sites are recorded, or the waiver cannot be granted by the BLM. (Example: To obtain a waiver for the assessment year 2012, which begins on September 1, 2011, you must qualify for and file for a waiver no later than September 1, 2011, in the proper BLM State Office.)
3. For all mining claims which require assessment work, you must record an affidavit of labor on or before the December 30th immediately following the filing of this waiver. For all other mining claims or sites waived, you must record a notice of intent to hold on or before the December 30th immediately following the filing of this waiver.
2. Mill and tunnel sites may also be listed on this waiver and be waived from payment of the maintenance fee. A notice of intent to hold for these sites is required to be filed by the December 30th following the filing of this waiver.

RECEIVED  
BLM AZ STATE OFFICE  
2011 AUG 17 P 12:58  
PHOENIX, ARIZONA

FOR OFFICIAL USE ONLY

## NOTICES

**The Privacy Act** and 43 CFR 2.48(d) require that you be furnished the following information in connection with the information requested by this form.

**AUTHORITY:** 30 U.S.C. 28f and 43 CFR part 3835 permit collection of the information requested by this form.

**PRINCIPAL PURPOSE:** The BLM will use the information you provide to verify that the owner(s) (claimants(s)) of a mining claim has/have complied with 30 U.S.C. 28f and 43 CFR part 3835 and is/are entitled to perform assessment work in lieu of paying the maintenance fee for the mining claims listed on this form.

**ROUTINE USES:** The BLM will only disclose this information in accordance with the provisions at 43 CFR 2.56(b) and (c).

**EFFECT OF NOT PROVIDING INFORMATION:** Disclosure of the requested information is required by 30 U.S.C. 28f and 43 CFR part 3835 for those claimants qualified to request the small miner waiver allowed. Failure to submit all the requested information or to complete this form will delay the BLM's processing of the form and may preclude the BLM's acceptance of the maintenance fee waiver request, which may result in forfeiture of the mining claim or site by the claimant.

**The Paperwork Reduction Act** requires us to inform you that:

The BLM collects this information to determine whether or not you are qualified for waiver of maintenance fees.

Submission of the requested information is necessary to obtain or retain a benefit.

You do not have to respond to this or any other Federal agency-sponsored information collection unless it displays a currently valid OMB control number.

**BURDEN HOURS STATEMENT:** Public reporting burden for this form is estimated to average 20 minutes per response, including the time for reviewing instructions, gathering and maintaining data, and completing and reviewing the form. You may submit comments regarding the burden estimate or any other aspect of this form to: U.S. Department of the Interior, Bureau of Land Management (1004-0114), Bureau Information Collection Clearance Officer (WO-630), Mail Stop 401 LS, 1849 C St., N.W., Washington, D.C. 20240.

RECEIVED  
BLM AZ STATE OFFICE  
2016 AUG 17 P 12: 58  
PHOENIX, ARIZONA



UNITED STATES  
DEPARTMENT OF THE INTERIOR  
BUREAU OF LAND MANAGEMENT  
**MAINTENANCE FEE WAIVER CERTIFICATION**

268

FORM APPROVED  
OMB NO. 1004-0114  
Expires: October 31, 2016

SEE INSTRUCTIONS ON PAGE 2

117907 117939

- This small miner waiver is filed for the assessment year beginning on September 1, 2016 and ending on September 1, 2017.
- The undersigned and all related parties owned ten or fewer mining claims, mill, or tunnel sites located and maintained on Federal lands in the United States of America on September 1, 2016.
- The undersigned have performed the assessment work required by law for each mining claim listed prior to filing this waiver and understand that by filing this form, the undersigned must file an affidavit of assessment work with the Bureau of Land Management (BLM) by the December 30th following the filing of this waiver.
- The undersigned understand that if the assessment work obligation has not yet come due under 30 U.S.C. 28 (for those claims in their first assessment year only), a notice of intent to hold reciting this condition must be recorded by the December 30th following the filing of this waiver.
- The undersigned understand that mill and tunnel sites may also be listed on this waiver and be waived from payment of the maintenance fee, and that a notice of intent to hold for these sites is required to be filed with the BLM by the December 30th following the filing of this waiver.
- The undersigned understand and acknowledge that pursuant to 43 U.S.C. 1212 and 18 U.S.C. 1001, the filing or recording of a false, fictitious, or fraudulent document with the BLM may result in a fine of up to \$250,000, a prison term not to exceed five years, or both.
- The mining claims, mill or tunnel sites for which this waiver from payment of the maintenance fees is requested are:

CLAIM OR SITE NAME	BLM RECORDATION SERIAL NUMBER
1. Gold Bell #13	117919 ✓
2. Gold Bell #14	117920
3. Gold Bell #15	117921
4. Gold Bell #16	117922
5. Gold Bell #30	117936
6. Gold Bell #31	117937
7. Gold Bell #32	117938
8. Tinker Bell #1	117939
9. Tinker Bell #2	117940
10. Tinker Bell #3	117941

The owner(s) (claimants) of the above mining claims and sites are:

Bethany R. Wilson  
(Owner's Name - Please Print)

X Bethany R. Wilson  
(Owner's Signature)

P. O. Box 1770  
(Owner's Mailing Address)

Dolan Springs AZ 86441  
(City) (State) (Zip Code)

(Owner's Name - Please Print)

(Owner's Signature)

(Owner's Mailing Address)

(City)

(State) (Zip Code)

(Owner's Name - Please Print)

(Owner's Signature)

(Owner's Mailing Address)

(City)

(State) (Zip Code)

(Owner's Name - Please Print)

(Owner's Signature)

(Owner's Mailing Address)

(City)

(State) (Zip Code)

(Continued on page 2)

INTERED  
482  
SEP 07 2016  
BY: *[Signature]*

RECEIVED  
BLM AZ STATE OFFICE  
2016 AUG 17 P 12:51  
PHOENIX, ARIZONA  
(State) (Zip Code)

*[Handwritten initials]*

(Owner's Name - Please Print)

(Owner's Signature)

(Owner's Mailing Address)

(City)

(State)

(Zip Code)

(Owner's Name - Please Print)

(Owner's Signature)

(Owner's Mailing Address)

(City)

(State)

(Zip Code)

(Owner's Name - Please Print)

(Owner's Signature)

(Owner's Mailing Address)

(City)

(State)

(Zip Code)

(Owner's Name - Please Print)

(Owner's Signature)

(Owner's Mailing Address)

(City)

(State)

(Zip Code)

18 U.S.C. 1001 and 43 U.S.C. 1212 make it a crime for any person knowingly and willfully to make to any department or agency of the United States any false, fictitious or fraudulent statements or representations as to any matter within its jurisdiction.

INSTRUCTIONS

1. This certification is made under the provisions of 43 U.S.C. § 1744 and 30 U.S.C. §28-28k and the regulations thereunder (43 CFR Part 3830).
2. The claimant(s) must fill in the dates in paragraph 1 for the beginning and ending of the assessment year for which this waiver is sought.
3. The claimant(s) must fill in the date in paragraph 2 for the beginning of the assessment year for which this waiver is sought.
4. All claim and site names and BLM serial numbers must be listed for the mining claims, mill sites, and tunnel sites for which the waiver is sought.
5. All owners of the mining claims, mill sites, and tunnel sites and their addresses must be given.
5. This waiver form must be signed by all the claimants or their designated agent, in original form. If an agent is designated, a notarized designation of agent, signed by all of the claimants with proper address given, must be submitted with this waiver.
7. This form must be filed no later than September 1st for the upcoming assessment year in the BLM State Office where the mining claims or sites are recorded, or the waiver cannot be granted by the BLM. (Example: To obtain a waiver for the assessment year 2012, which begins on September 1, 2011, you must qualify for and file for a waiver no later than September 1, 2011, in the proper BLM State Office.)
3. For all mining claims which require assessment work, you must record an affidavit of labor on or before the December 30th immediately following the filing of this waiver. For all other mining claims or sites waived, you must record a notice of intent to hold on or before the December 30th immediately following the filing of this waiver.
2. Mill and tunnel sites may also be listed on this waiver and be waived from payment of the maintenance fee. A notice of intent to hold for these sites is required to be filed by the December 30th following the filing of this waiver.

RECEIVED  
BLM STATE OFFICE  
PHOENIX ARIZONA  
AUG 17 12:57

FOR OFFICIAL USE ONLY

## NOTICES

**The Privacy Act** and 43 CFR 2.48(d) require that you be furnished the following information in connection with the information requested by this form.

**AUTHORITY:** 30 U.S.C. 28f and 43 CFR part 3835 permit collection of the information requested by this form.

**PRINCIPAL PURPOSE:** The BLM will use the information you provide to verify that the owner(s) (claimants(s)) of a mining claim has/have complied with 30 U.S.C. 28f and 43 CFR part 3835 and is/are entitled to perform assessment work in lieu of paying the maintenance fee for the mining claims listed on this form.

**ROUTINE USES:** The BLM will only disclose this information in accordance with the provisions at 43 CFR 2.56(b) and (c).

**EFFECT OF NOT PROVIDING INFORMATION:** Disclosure of the requested information is required by 30 U.S.C. 28f and 43 CFR part 3835 for those claimants qualified to request the small miner waiver allowed. Failure to submit all the requested information or to complete this form will delay the BLM's processing of the form and may preclude the BLM's acceptance of the maintenance fee waiver request, which may result in forfeiture of the mining claim or site by the claimant.

**The Paperwork Reduction Act** requires us to inform you that:

The BLM collects this information to determine whether or not you are qualified for waiver of maintenance fees.

Submission of the requested information is necessary to obtain or retain a benefit.

You do not have to respond to this or any other Federal agency-sponsored information collection unless it displays a currently valid OMB control number.

**BURDEN HOURS STATEMENT:** Public reporting burden for this form is estimated to average 20 minutes per response, including the time for reviewing instructions, gathering and maintaining data, and completing and reviewing the form. You may submit comments regarding the burden estimate or any other aspect of this form to: U.S. Department of the Interior, Bureau of Land Management (1004-0114), Bureau Information Collection Clearance Officer (WO-630), Mail Stop 401 LS, 1849 C St., N.W., Washington, D.C. 20240.

RECEIVED  
BLM AZ STATE OFFICE  
2016 AUG 17 P 12:57  
PHOENIX, ARIZONA



274 PET

**MAINTENANCE FEE WAIVER CERTIFICATION**

FORM APPROVED  
OMB NO. 1004-0114  
Expires: October 31, 2016

116255 117939

SEE INSTRUCTIONS ON PAGE 2

- This small miner waiver is filed for the assessment year beginning on September 1, 2016 and ending on September 1, 2017.
- The undersigned and all related parties owned ten or fewer mining claims, mill, or tunnel sites located and maintained on Federal lands in the United States of America on September 1, 2016.
- The undersigned have performed the assessment work required by law for each mining claim listed prior to filing this waiver and understand that by filing this form, the undersigned must file an affidavit of assessment work with the Bureau of Land Management (BLM) by the December 30th following the filing of this waiver.
- The undersigned understand that if the assessment work obligation has not yet come due under 30 U.S.C. 28 (for those claims in their first assessment year only), a notice of intent to hold reciting this condition must be recorded by the December 30th following the filing of this waiver.
- The undersigned understand that mill and tunnel sites may also be listed on this waiver and be waived from payment of the maintenance fee, and that a notice of intent to hold for these sites is required to be filed with the BLM by the December 30th following the filing of this waiver.
- The undersigned understand and acknowledge that pursuant to 43 U.S.C. 1212 and 18 U.S.C. 1001, the filing or recording of a false, fictitious, or fraudulent document with the BLM may result in a fine of up to \$250,000, a prison term not to exceed five years, or both.
- The mining claims, mill or tunnel sites for which this waiver from payment of the maintenance fees is requested are:

	CLAIM OR SITE NAME	BLM RECORDATION SERIAL NUMBER
1.	Silver Bell #1	117947 ✓
2.	Silver Bell #2	117948
3.	Silver Bell #3	117949
4.	Silver Bell #4	117950
5.	Silver Bell #5	117951
6.	Silver Bell #6	117952
7.	Silver Bell #7	117953
8.	Silver Bell #8	117954
9.	Tiger Bell #9	116263
10.	Tiger Bell #20	116274

The owner(s) (claimants) of the above mining claims and sites are:

Janet (Eckman) Stewart

(Owner's Name - Please Print)

x Janet (Eckman) Stewart  
(Owner's Signature)

P.O. Box 14218

(Owner's Mailing Address)

Springfield

(City)

MO

(State)

65814

(Zip Code)

(Owner's Name - Please Print)

(Owner's Signature)

(Owner's Mailing Address)

(City)

(State)

(Zip Code)

(Owner's Name - Please Print)

(Owner's Signature)

(Owner's Mailing Address)

(City)

(State)

(Zip Code)

(Owner's Name - Please Print)

(Owner's Signature)

(Owner's Mailing Address)

(City)

(State)

(Zip Code)

(Continued on page 2)

ENTERED  
483  
SEP 07 2016

BY: [Signature]

PHOENIX, ARIZONA  
2016 AUG 17 12:46  
RECEIVED  
BLM AZ STATE OFFICE

NWV

(Owner's Name - Please Print)	(Owner's Signature)
(Owner's Mailing Address)	(City) (State) (Zip Code)
(Owner's Name - Please Print)	(Owner's Signature)
(Owner's Mailing Address)	(City) (State) (Zip Code)
(Owner's Name - Please Print)	(Owner's Signature)
(Owner's Mailing Address)	(City) (State) (Zip Code)
(Owner's Name - Please Print)	(Owner's Signature)
(Owner's Mailing Address)	(City) (State) (Zip Code)

18 U.S.C. 1001 and 43 U.S.C. 1212 make it a crime for any person knowingly and willfully to make to any department or agency of the United States any false, fictitious or fraudulent statements or representations as to any matter within its jurisdiction.

**INSTRUCTIONS**

1. This certification is made under the provisions of 43 U.S.C. § 1744 and 30 U.S.C. §28-28k and the regulations thereunder (43 CFR Part 3830).
2. The claimant(s) must fill in the dates in paragraph 1 for the beginning and ending of the assessment year for which this waiver is sought.
3. The claimant(s) must fill in the date in paragraph 2 for the beginning of the assessment year for which this waiver is sought.
4. All claim and site names and BLM serial numbers must be listed for the mining claims, mill sites, and tunnel sites for which the waiver is sought.
5. All owners of the mining claims, mill sites, and tunnel sites and their addresses must be given.
6. This waiver form must be signed by all the claimants or their designated agent, in original form. If an agent is designated, a notarized designation of agent, signed by all of the claimants with proper address given, must be submitted with this waiver.
7. This form must be filed no later than September 1st for the upcoming assessment year in the BLM State Office where the mining claims or sites are recorded, or the waiver cannot be granted by the BLM. (Example: To obtain a waiver for the assessment year 2012, which begins on September 1, 2011, you must qualify for and file for a waiver no later than September 1, 2011, in the proper BLM State Office.)
8. For all mining claims which require assessment work, you must record an affidavit of labor on or before the December 30th immediately following the filing of this waiver. For all other mining claims or sites waived, you must record a notice of intent to hold on or before the December 30th immediately following the filing of this waiver.
9. Mill and tunnel sites may also be listed on this waiver and be waived from payment of the maintenance fee. A notice of intent to hold for these sites is required to be filed by the December 30th following the filing of this waiver.

RECEIVED  
 LMAZ STATE OFFICE  
 2016 AUG 17 P 12:46  
 CHENIX, ARIZONA

**FOR OFFICIAL USE ONLY**

## NOTICES

**The Privacy Act** and 43 CFR 2.48(d) require that you be furnished the following information in connection with the information requested by this form.

**AUTHORITY:** 30 U.S.C. 28f and 43 CFR part 3835 permit collection of the information requested by this form.

**PRINCIPAL PURPOSE:** The BLM will use the information you provide to verify that the owner(s) (claimants(s)) of a mining claim has/have complied with 30 U.S.C. 28f and 43 CFR part 3835 and is/are entitled to perform assessment work in lieu of paying the maintenance fee for the mining claims listed on this form.

**ROUTINE USES:** The BLM will only disclose this information in accordance with the provisions at 43 CFR 2.56(b) and (c).

**EFFECT OF NOT PROVIDING INFORMATION:** Disclosure of the requested information is required by 30 U.S.C. 28f and 43 CFR part 3835 for those claimants qualified to request the small miner waiver allowed. Failure to submit all the requested information or to complete this form will delay the BLM's processing of the form and may preclude the BLM's acceptance of the maintenance fee waiver request, which may result in forfeiture of the mining claim or site by the claimant.

**The Paperwork Reduction Act** requires us to inform you that:

The BLM collects this information to determine whether or not you are qualified for waiver of maintenance fees.

Submission of the requested information is necessary to obtain or retain a benefit.

You do not have to respond to this or any other Federal agency-sponsored information collection unless it displays a currently valid OMB control number.

**BURDEN HOURS STATEMENT:** Public reporting burden for this form is estimated to average 20 minutes per response, including the time for reviewing instructions, gathering and maintaining data, and completing and reviewing the form. You may submit comments regarding the burden estimate or any other aspect of this form to: U.S. Department of the Interior, Bureau of Land Management (1004-0114), Bureau Information Collection Clearance Officer (WO-630), Mail Stop 401 LS, 1849 C St., N.W., Washington, D.C. 20240.

RECEIVED  
BLM AZ STATE OFFICE  
2016 AUG 17 P 12:46  
PHOENIX, ARIZONA



UNITED STATES  
DEPARTMENT OF THE INTERIOR  
BUREAU OF LAND MANAGEMENT

264

116235  
117939  
FORM APPROVED  
OMB NO. 1004-0114  
Expires: October 31, 2016

**MAINTENANCE FEE WAIVER CERTIFICATION**

SEE INSTRUCTIONS ON PAGE 2

- This small miner waiver is filed for the assessment year beginning on September 1, 2016 and ending on September 1, 2017.
- The undersigned and all related parties owned ten or fewer mining claims, mill, or tunnel sites located and maintained on Federal lands in the United States of America on September 1, 2016.
- The undersigned have performed the assessment work required by law for each mining claim listed prior to filing this waiver and understand that by filing this form, the undersigned must file an affidavit of assessment work with the Bureau of Land Management (BLM) by the December 30th following the filing of this waiver.
- The undersigned understand that if the assessment work obligation has not yet come due under 30 U.S.C. 28 (for those claims in their first assessment year only), a notice of intent to hold reciting this condition must be recorded by the December 30th following the filing of this waiver.
- The undersigned understand that mill and tunnel sites may also be listed on this waiver and be waived from payment of the maintenance fee, and that a notice of intent to hold for these sites is required to be filed with the BLM by the December 30th following the filing of this waiver.
- The undersigned understand and acknowledge that pursuant to 43 U.S.C. 1212 and 18 U.S.C. 1001, the filing or recording of a false, fictitious, or fraudulent document with the BLM may result in a fine of up to \$250,000, a prison term not to exceed five years, or both.
- The mining claims, mill or tunnel sites for which this waiver from payment of the maintenance fees is requested are:

CLAIM OR SITE NAME	BLM RECORDATION SERIAL NUMBER
1. Silver Bell #22	117968 ✓
2. Silver Bell #23	117969
3. Silver Bell #24	117970
4. Blue Bell #1	116235
5. Blue Bell #2	116236
6.	
7.	
8.	
9.	
10.	

The owner(s) (claimants) of the above mining claims and sites are:

Kent Dobbins

(Owner's Name - Please Print)

P.O. Box 1630

(Owner's Mailing Address)

x *Kent Dobbins*

(Owner's Signature)

Dolan Springs

(City)

AZ

(State)

86441

(Zip Code)

(Owner's Name - Please Print)

(Owner's Mailing Address)

(Owner's Signature)

(City)

(State)

(Zip Code)

(Owner's Name - Please Print)

(Owner's Mailing Address)

(Owner's Signature)

(City)

(State)

(Zip Code)

(Owner's Name - Please Print)

(Owner's Mailing Address)

(Owner's Signature)

(City)

(State)

(Zip Code)

ENTERED  
483  
SEP 07 2016

BY: *[Signature]*

RECEIVED  
BLM AZ STATE OFFICE  
2016 AUG 17 P 4:04  
PHOENIX, ARIZONA

NWU  
*[Signature]*

(Owner's Name - Please Print)

(Owner's Signature)

(Owner's Mailing Address)

(City)

(State)

(Zip Code)

(Owner's Name - Please Print)

(Owner's Signature)

(Owner's Mailing Address)

(City)

(State)

(Zip Code)

(Owner's Name - Please Print)

(Owner's Signature)

(Owner's Mailing Address)

(City)

(State)

(Zip Code)

(Owner's Name - Please Print)

(Owner's Signature)

(Owner's Mailing Address)

(City)

(State)

(Zip Code)

18 U.S.C. 1001 and 43 U.S.C. 1212 make it a crime for any person knowingly and willfully to make to any department or agency of the United States any false, fictitious or fraudulent statements or representations as to any matter within its jurisdiction.

INSTRUCTIONS

1. This certification is made under the provisions of 43 U.S.C. § 1744 and 30 U.S.C. §28-28k and the regulations thereunder (43 CFR Part 3830).
2. The claimant(s) must fill in the dates in paragraph 1 for the beginning and ending of the assessment year for which this waiver is sought.
3. The claimant(s) must fill in the date in paragraph 2 for the beginning of the assessment year for which this waiver is sought.
4. All claim and site names and BLM serial numbers must be listed for the mining claims, mill sites, and tunnel sites for which the waiver is sought.
5. All owners of the mining claims, mill sites, and tunnel sites and their addresses must be given.
5. This waiver form must be signed by all the claimants or their designated agent, in original form. If an agent is designated, a notarized designation of agent, signed by all of the claimants with proper address given, must be submitted with this waiver.
7. This form must be filed no later than September 1st for the upcoming assessment year in the BLM State Office where the mining claims or sites are recorded, or the waiver cannot be granted by the BLM. (Example: To obtain a waiver for the assessment year 2012, which begins on September 1, 2011, you must qualify for and file for a waiver no later than September 1, 2011, in the proper BLM State Office.)
3. For all mining claims which require assessment work, you must record an affidavit of labor on or before the December 30th immediately following the filing of this waiver. For all other mining claims or sites waived, you must record a notice of intent to hold on or before the December 30th immediately following the filing of this waiver.
3. Mill and tunnel sites may also be listed on this waiver and be waived from payment of the maintenance fee. A notice of intent to hold for these sites is required to be filed by the December 30th following the filing of this waiver.

RECEIVED  
BLM STATE OFFICE  
HOLBROOK, ARIZONA  
AUG 11 P 1:04

FOR OFFICIAL USE ONLY

## NOTICES

**The Privacy Act** and 43 CFR 2.48(d) require that you be furnished the following information in connection with the information requested by this form.

**AUTHORITY:** 30 U.S.C. 28f and 43 CFR part 3835 permit collection of the information requested by this form.

**PRINCIPAL PURPOSE:** The BLM will use the information you provide to verify that the owner(s) (claimants(s)) of a mining claim has/have complied with 30 U.S.C. 28f and 43 CFR part 3835 and is/are entitled to perform assessment work in lieu of paying the maintenance fee for the mining claims listed on this form.

**ROUTINE USES:** The BLM will only disclose this information in accordance with the provisions at 43 CFR 2.56(b) and (c).

**EFFECT OF NOT PROVIDING INFORMATION:** Disclosure of the requested information is required by 30 U.S.C. 28f and 43 CFR part 3835 for those claimants qualified to request the small miner waiver allowed. Failure to submit all the requested information or to complete this form will delay the BLM's processing of the form and may preclude the BLM's acceptance of the maintenance fee waiver request, which may result in forfeiture of the mining claim or site by the claimant.

**The Paperwork Reduction Act** requires us to inform you that:

The BLM collects this information to determine whether or not you are qualified for waiver of maintenance fees.

Submission of the requested information is necessary to obtain or retain a benefit.

You do not have to respond to this or any other Federal agency-sponsored information collection unless it displays a currently valid OMB control number.

**BURDEN HOURS STATEMENT:** Public reporting burden for this form is estimated to average 20 minutes per response, including the time for reviewing instructions, gathering and maintaining data, and completing and reviewing the form. You may submit comments regarding the burden estimate or any other aspect of this form to: U.S. Department of the Interior, Bureau of Land Management (1004-0114), Bureau Information Collection Clearance Officer (WO-630), Mail Stop 401 LS, 1849 C St., N.W., Washington, D.C. 20240.

RECEIVED  
BLM AZ STATE OFFICE  
2016 AUG 17 P 1:04  
PHOENIX, ARIZONA



UNITED STATES  
DEPARTMENT OF THE INTERIOR  
BUREAU OF LAND MANAGEMENT

292

*fme*

117939  
116255

FORM APPROVED  
OMB NO. 1004-0114  
Expires: October 31, 2016

**MAINTENANCE FEE WAIVER CERTIFICATION**

SEE INSTRUCTIONS ON PAGE 2

- This small miner waiver is filed for the assessment year beginning on September 1, 2015 and ending on September 1, 2016.
- The undersigned and all related parties owned ten or fewer mining claims, mill, or tunnel sites located and maintained on Federal lands in the United States of America on September 1, 2015.
- The undersigned have performed the assessment work required by law for each mining claim listed prior to filing this waiver and understand that by filing this form, the undersigned must file an affidavit of assessment work with the Bureau of Land Management (BLM) by the December 30th following the filing of this waiver.
- The undersigned understand that if the assessment work obligation has not yet come due under 30 U.S.C. 28 (for those claims in their first assessment year only), a notice of intent to hold reciting this condition must be recorded by the December 30th following the filing of this waiver.
- The undersigned understand that mill and tunnel sites may also be listed on this waiver and be waived from payment of the maintenance fee, and that a notice of intent to hold for these sites is required to be filed with the BLM by the December 30th following the filing of this waiver.
- The undersigned understand and acknowledge that pursuant to 43 U.S.C. 1212 and 18 U.S.C. 1001, the filing or recording of a false, fictitious, or fraudulent document with the BLM may result in a fine of up to \$250,000, a prison term not to exceed five years, or both.
- The mining claims, mill or tunnel sites for which this waiver from payment of the maintenance fees is requested are:

CLAIM OR SITE NAME	BLM RECORDATION SERIAL NUMBER
1. Silver Bell #1	117947 ✓
2. Silver Bell #2	117948
3. Silver Bell #3	117949
4. Silver Bell #4	117950
5. Silver Bell #5	117951
6. Silver Bell #6	117952
7. Silver Bell #7	117953
8. Silver Bell #8	117954
9. Tiger Bell #9	116263
10. Tiger Bell #20	116274

The owner(s) (claimants) of the above mining claims and sites are:

Janet (Eckman) Stewart  
(Owner's Name - Please Print)  
P.O. Box 14218  
(Owner's Mailing Address)

X *Janet (Eckman) Stewart*  
(Owner's Signature)  
Springfield MO 65814  
(City) (State) (Zip Code)

\_\_\_\_\_  
(Owner's Name - Please Print)  
\_\_\_\_\_  
(Owner's Mailing Address)

\_\_\_\_\_  
(Owner's Signature)  
\_\_\_\_\_  
(City) (State) (Zip Code)

\_\_\_\_\_  
(Owner's Name - Please Print)  
\_\_\_\_\_  
(Owner's Mailing Address)

\_\_\_\_\_  
(Owner's Signature)  
\_\_\_\_\_  
(City) (State) (Zip Code)

\_\_\_\_\_  
(Owner's Name - Please Print)  
\_\_\_\_\_  
(Owner's Mailing Address)

\_\_\_\_\_  
(Owner's Signature)  
\_\_\_\_\_  
(City) (State) (Zip Code)

(Continued on page 2)

ENTERED  
SEP 11 2015  
BY: *DM*

2015 AUG 17 A 11:33  
RECEIVED  
BLM AZ STATE OFFICE  
PHOENIX, ARIZONA

*nwv*  
*9/11/2015*  
*DM*

(Owner's Name - Please Print)

(Owner's Signature)

(Owner's Mailing Address)

(City)

(State)

(Zip Code)

(Owner's Name - Please Print)

(Owner's Signature)

(Owner's Mailing Address)

(City)

(State)

(Zip Code)

(Owner's Name - Please Print)

(Owner's Signature)

(Owner's Mailing Address)

(City)

(State)

(Zip Code)

(Owner's Name - Please Print)

(Owner's Signature)

(Owner's Mailing Address)

(City)

(State)

(Zip Code)

18 U.S.C. 1001 and 43 U.S.C. 1212 make it a crime for any person knowingly and willfully to make to any department or agency of the United States any false, fictitious or fraudulent statements or representations as to any matter within its jurisdiction.

INSTRUCTIONS

1. This certification is made under the provisions of 43 U.S.C. § 1744 and 30 U.S.C. §28-28k and the regulations thereunder (43 CFR Part 3830).
2. The claimant(s) must fill in the dates in paragraph 1 for the beginning and ending of the assessment year for which this waiver is sought.
3. The claimant(s) must fill in the date in paragraph 2 for the beginning of the assessment year for which this waiver is sought.
4. All claim and site names and BLM serial numbers must be listed for the mining claims, mill sites, and tunnel sites for which the waiver is sought.
5. All owners of the mining claims, mill sites, and tunnel sites and their addresses must be given.
6. This waiver form must be signed by all the claimants or their designated agent, in original form. If an agent is designated, a notarized designation of agent, signed by all of the claimants with proper address given, must be submitted with this waiver.
7. This form must be filed no later than September 1st for the upcoming assessment year in the BLM State Office where the mining claims or sites are recorded, or the waiver cannot be granted by the BLM. (Example: To obtain a waiver for the assessment year 2012, which begins on September 1, 2011, you must qualify for and file for a waiver no later than September 1, 2011, in the proper BLM State Office.)
8. For all mining claims which require assessment work, you must record an affidavit of labor on or before the December 30th immediately following the filing of this waiver. For all other mining claims or sites waived, you must record a notice of intent to hold on or before the December 30th immediately following the filing of this waiver.
9. Mill and tunnel sites may also be listed on this waiver and be waived from payment of the maintenance fee. A notice of intent to hold for these sites is required to be filed by the December 30th following the filing of this waiver.

PHOENIX, ARIZONA

2015 AUG 17 A 11:43

RECEIVED  
BLM AZ STATE OFFICE

FOR OFFICIAL USE ONLY



117939

When Recorded Return Document to:

Mr. Donald L. Stewart  
1837 W Camino Ln  
Springfield, MO 65810-2173

**FEE# 2015035419**

OFFICIAL RECORDS  
OF MOHAVE COUNTY  
CAROL MEIER,  
COUNTY RECORDER



08/10/2015 09:12 AM Fee: \$15.00

PAGE: 1 of 2

116255

Check here is this is a change of address.

Telephone: \_\_\_\_\_

E-mail address: \_\_\_\_\_

**AFFIDAVIT OF PERFORMANCE OF ANNUAL WORK**

1. State of Arizona, County of Mohave ss:

2. I (Name) Janet (Eckman) Stewart

3. Reside at (Address) P.O. Box 14218

City Springfield County \_\_\_\_\_

BLM  
Date  
Stamp

RECEIVED  
BLM AZ STATE OFFICE  
2015 AUG 17 P 12: 53  
PHOENIX, ARIZONA

State MO Zip 65721 being duly sworn, depose and say that I am a citizen of the United States, more than eighteen years of age, and that all of the facts set forth in this affidavit, subject to the provisions and penalties of 18 U.S.C. 1001 pertaining to the filing of false, fictitious, or fraudulent statements with the United States, are true and correct according to the best of my knowledge, information and belief.

4. Owner's name and address (If not shown in Items 1-3 above). \_\_\_\_\_

5. That I am personally acquainted with the mining claim(s). The work and improvements were made by and at the expense of the owner(s) of said claim(s). Said contiguous group of claims, listed on this document, are situated in the

Weaver (optional) Mining District; Mohave County, Arizona.

Line No.	AMC NUMBER	CLAIM/SITE NAME	COUNTY RECORDER DATA (If available)	TWP	RNG	SEC
1	117947	Silver Bell #1	Dkt/Pg:673/963&964	26N	21W	23,24 25,26
2	117948	Silver Bell #2	Dkt/Pg:673/965&966	26N	21W	23,24 25,26
3	117949	Silver Bell #3	Dkt/Pg:673/967&968	26N	21W	23,24 25,26
4	117950	Silver Bell #4	Dkt/Pg:673/969&970	26N	21W	23,24 25,26
5	117951	Silver Bell #5	Dkt/Pg:673/971&972	26N	21W	23,24 25,26
6	117952	Silver Bell #6	Dkt/Pg:673/973&974	26N	21W	23,24 25,26

ENTERED  
AUG 18 2015  
BY: *[Signature]*

Form: MCF108  
Revised July 2014  
Page 1 of 2



RECEIVED  
 PLM AZ STATE OFFICE  
 PHOENIX, ARIZONA  
 2015 AUG 17 P 12: 58

BLM  
Date  
Stamp

7	117953	Silver Bell #7	Dkt/Pg: 673/975&976	26N	21W	23, 24 25, 26
8	117954	Silver Bell #8	Dkt/Pg: 673/977&978	26N	21W	23, 24 25, 26
9	116263	Tiger Bell #9	Dkt/Pg: 673/9&10	26N	21W	24&25
10	116274	Tiger Bell #20	Dkt/Pg: 673/31&32	26N	21W	24&25

6. That between the dates starting at 12 o'clock noon on September 1, 20<sup>14</sup> and ending at 12 o'clock noon on September 1, 20<sup>15</sup> at least \$1,000.00 dollars worth of work and improvements were done and performed upon said claim(s) or upon one or more of a contiguous group of claims for the benefit of all, wholly or partly outside of a contiguous group of claims for the benefit of all, not including the location work.

7. That the following persons were employed to perform the work and improvements described herein: Kent Dobbins, Paul Wynkoop, Beth Wilson, Randy Whittle, Don Davison, and others.

8. That the work and improvements performed were: Removed ore from claims for processing & analytical research using pick and shovel, buckets & barrels, backhoe, truck & trailer. Repaired and graded roads to claims.

X 9. Dated: 7-25-15 Signature: *Janet Coxman*

SUBSCRIBED AND SWORN TO before me, a Notary Public, this 25 day of July 20<sup>15</sup>

By: *Sherrie L. Freyer*  
 Notary Public SHERRIE L. FREYER  
 My Commission Expires JUNE 11, 2019

SHERRIE L. FREYER  
 Notary Public - Notary Seal  
 State of Missouri, Greene County  
 Commission # 15520368  
 My Commission Expires Jun 11, 2019

Bureau of Land Management  
 Arizona State Office  
[www.blm.gov/az](http://www.blm.gov/az)

No. of Claims: 10 x \$10 = 100  
 Check No.: 320724 Init. JML  
 Receipt No.: 3368779  
 For BLM Use Only

**United States Department of the Interior**  
**Bureau of Land Management**  
 LANDS/RECREATION & PLANNING  
 ONE N CENTRAL AVE  
 PHOENIX, AZ 85004 -2203  
 Phone: 602-417-9200

Receipt

No: 3368779

<b>Transaction #:</b> 3466878	
<b>Date of Transaction:</b> 08/17/2015	
<b>CUSTOMER:</b>	
JANET STEWART PO BOX 14218 SPRINGFIELD, MO 65814-0218 US	

LINE #	QTY	DESCRIPTION	REMARKS	UNIT PRICE	TOTAL
1	1.00	LOCATABLE MINERALS / MINING CLAIMS- NOT NEW-UNADJUD, ONE AUTH NO. ONLY / MINING CLAIM MONEY RECEIVED <b>CASES: AMC117947/\$100.00</b>	POL 2015/10 WAV	- n/a -	100.00
<b>TOTAL:</b>					<b>\$100.00</b>

PAYMENT INFORMATION			
1	AMOUNT:	100.00	POSTMARKED: N/A
	TYPE:	CHECK	RECEIVED: 08/17/2015
	CHECK NO:	320724	
	NAME:	STEWART, JANET PO BOX 14218 SPRINGFIELD MO 65814-0218 US	

REMARKS

This receipt was generated by the automated BLM Collections and Billing System and is a paper representation of a portion of the official electronic record contained therein.

ENTERED  
 AUG 18 2015  
 BY: *R. [Signature]*

UNITED STATES  
DEPARTMENT OF THE INTERIOR  
BUREAU OF LAND MANAGEMENT  
**MAINTENANCE FEE WAIVER CERTIFICATION**

289

*fm*

117907  
117939  
FORM APPROVED  
OMB NO. 1004-0114  
Expires: October 31, 2016  
116255

SEE INSTRUCTIONS ON PAGE 2

- This small miner waiver is filed for the assessment year beginning on September 1, 2015 and ending on September 1, 2016.
- The undersigned and all related parties owned ten or fewer mining claims, mill, or tunnel sites located and maintained on Federal lands in the United States of America on September 1, 2015.
- The undersigned have performed the assessment work required by law for each mining claim listed prior to filing this waiver and understand that by filing this form, the undersigned must file an affidavit of assessment work with the Bureau of Land Management (BLM) by the December 30th following the filing of this waiver.
- The undersigned understand that if the assessment work obligation has not yet come due under 30 U.S.C. 28 (for those claims in their first assessment year only), a notice of intent to hold reciting this condition must be recorded by the December 30th following the filing of this waiver.
- The undersigned understand that mill and tunnel sites may also be listed on this waiver and be waived from payment of the maintenance fee, and that a notice of intent to hold for these sites is required to be filed with the BLM by the December 30th following the filing of this waiver.
- The undersigned understand and acknowledge that pursuant to 43 U.S.C. 1212 and 18 U.S.C. 1001, the filing or recording of a false, fictitious, or fraudulent document with the BLM may result in a fine of up to \$250,000, a prison term not to exceed five years, or both.
- The mining claims, mill or tunnel sites for which this waiver from payment of the maintenance fees is requested are:

	CLAIM OR SITE NAME	BLM RECORDATION SERIAL NUMBER
1.	Gold Bell #1	117907 ✓
2.	Gold Bell #2	117908
3.	Gold Bell #17	117923
4.	Gold Bell #18	117924
5.	Silver Bell #9	117955
6.	Silver Bell #10	117956
7.	Silver Bell #11	117957
8.	Silver Bell #12	117958
9.	Tiger Bell #1	116255
10.	Tiger Bell #8	116262


The owner(s) (claimants) of the above mining claims and sites are:

Anna Stewart

(Owner's Name - Please Print)

6333 Creeksedge Ct.

(Owner's Mailing Address)

X 

(Owner's Signature)

Ozark

(City)

MO

(State)

65721

(Zip Code)

(Owner's Name - Please Print)

(Owner's Mailing Address)

(Owner's Signature)

(City)

(State)

(Zip Code)

(Owner's Name - Please Print)

(Owner's Mailing Address)

(Owner's Signature)

(City)

(State)

(Zip Code)

(Owner's Name - Please Print)

(Owner's Mailing Address)

(Owner's Signature)

(City)

(State)

(Zip Code)

(Continued on page 2)

ENTERED  
SEP 11 2015  
BY: *Rm*

RECEIVED  
BLM AT STATE OFFICE  
2015 AUG 11 11:42  
PHOENIX, ARIZONA

NWJ  
9/11/2015  
NWJ



(Owner's Name - Please Print)

(Owner's Signature)

(Owner's Mailing Address)

(City)

(State)

(Zip Code)

(Owner's Name - Please Print)

(Owner's Signature)

(Owner's Mailing Address)

(City)

(State)

(Zip Code)

(Owner's Name - Please Print)

(Owner's Signature)

(Owner's Mailing Address)

(City)

(State)

(Zip Code)

(Owner's Name - Please Print)

(Owner's Signature)

(Owner's Mailing Address)

(City)

(State)

(Zip Code)

18 U.S.C. 1001 and 43 U.S.C. 1212 make it a crime for any person knowingly and willfully to make to any department or agency of the United States any false, fictitious or fraudulent statements or representations as to any matter within its jurisdiction.

INSTRUCTIONS

1. This certification is made under the provisions of 43 U.S.C. § 1744 and 30 U.S.C. §28-28k and the regulations thereunder (43 CFR Part 3830).
2. The claimant(s) must fill in the dates in paragraph 1 for the beginning and ending of the assessment year for which this waiver is sought.
3. The claimant(s) must fill in the date in paragraph 2 for the beginning of the assessment year for which this waiver is sought.
4. All claim and site names and BLM serial numbers must be listed for the mining claims, mill sites, and tunnel sites for which the waiver is sought.
5. All owners of the mining claims, mill sites, and tunnel sites and their addresses must be given.
6. This waiver form must be signed by all the claimants or their designated agent, in original form. If an agent is designated, a notarized designation of agent, signed by all of the claimants with proper address given, must be submitted with this waiver.
7. This form must be filed no later than September 1st for the upcoming assessment year in the BLM State Office where the mining claims or sites are recorded, or the waiver cannot be granted by the BLM. (Example: To obtain a waiver for the assessment year 2012, which begins on September 1, 2011, you must qualify for and file for a waiver no later than September 1, 2011, in the proper BLM State Office.)
8. For all mining claims which require assessment work, you must record an affidavit of labor on or before the December 30th immediately following the filing of this waiver. For all other mining claims or sites waived, you must record a notice of intent to hold on or before the December 30th immediately following the filing of this waiver.
9. Mill and tunnel sites may also be listed on this waiver and be waived from payment of the maintenance fee. A notice of intent to hold for these sites is required to be filed by the December 30th following the filing of this waiver.

PHOENIX, ARIZONA  
 2015 AUG 17 A 11:42  
 RECEIVED BLM AZ STATE OFFICE

FOR OFFICIAL USE ONLY

117901  
117939

**Mr. Donald L. Stewart**  
1837 W Camino Ln  
Springfield, MO 65810-2173

**FEE# 2015035416**

OFFICIAL RECORDS  
OF MOHAVE COUNTY  
CAROL MEIER,  
COUNTY RECORDER



08/10/2015 09:12 AM Fee: \$15.00

PAGE: 1 of 2

116255

Check here is this is a change of address.

Telephone: \_\_\_\_\_

E-mail address: \_\_\_\_\_

**AFFIDAVIT OF PERFORMANCE OF ANNUAL WORK**

RECEIVED  
BLM AZ STATE OFFICE  
2015 AUG 17 P 12:43  
PHOENIX, ARIZONA  
BLM  
Date  
Stamp

1. State of Arizona, County of Mohave ss:

2. I (Name) Anna Stewart

3. Reside at (Address) 6333 Creeksedge Ct.

City Ozark County \_\_\_\_\_

State MO Zip 65721 being duly sworn, depose and say that I am a citizen of the United States, more than eighteen years of age, and that all of the facts set forth in this affidavit, subject to the provisions and penalties of 18 U.S.C. 1001 pertaining to the filing of false, fictitious, or fraudulent statements with the United States, are true and correct according to the best of my knowledge, information and belief.

4. Owner's name and address (If not shown in Items 1-3 above). \_\_\_\_\_

5. That I am personally acquainted with the mining claim(s). The work and improvements were made by and at the expense of the owner(s) of said claim(s). Said contiguous group of claims, listed on this document, are situated in the

Weaver (optional) Mining District; Mohave County, Arizona.

Line No.	AMC NUMBER	CLAIM/SITE NAME	COUNTY RECORDER DATA (If available)	TWP	RNG	SEC
1	117907	Gold Bell #1	Dkt/Pg: 674/2&3	26N	20W	26&35
2	117908	Gold Bell #2	Dkt/Pg: 674/4&5	26N	20W	26&35
3	117923	Gold Bell #17	Dkt/Pg: 674/34&35	26N	20W	26&35
4	117924	Gold Bell #18	Dkt/Pg: 674/36&37	26N	20W	26&35
5	117955	Silver Bell #9	Dkt/Pg: 673/979&980	26N	21W	25&26
6	117956	Silver Bell #10	Dkt/Pg: 673/981&982	26N	21W	25&26

RECEIVED  
 BLM AZ STATE OFFICE  
 PHOENIX, ARIZONA  
 2015 AUG 17 P 12:43  
 BLM  
 Date  
 Stamp

7	117957	Silver Bell #11	Dkt/Pg:673/983&984	26N	21W	25&26
8	117958	Silver Bell #12	Dkt/Pg:673/985&986	26N	21W	25&26
9	116255	Tiger Bell #1	Dkt/Pg:672/993&994	26N	21W	25
10	116262	Tiger Bell #8	Dkt/Pg:673/7&8	26N	21W	25

6. That between the dates starting at 12 o'clock noon on September 1, 20 14 and ending at 12 o'clock noon on September 1, 20 15 at least \$ 1,000.00 dollars worth of work and improvements were done and performed upon said claim(s) or upon one or more of a contiguous group of claims for the benefit of all, wholly or partly outside of a contiguous group of claims for the benefit of all, not including the location work.

7. That the following persons were employed to perform the work and improvements described herein: Kent Dobbins, Paul Wynkoop, Beth Wilson, Randy Whittle, Don Davison, and others.

8. That the work and improvements performed were: Removed ore from claims for processing & analytical research using pick & shovel, buckets and barrels, backhoe, truck & trailer. Repaired and graded roads to claims.

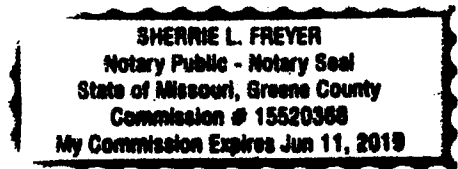
X 9. Dated: 7-25-15 Signature: [Signature]

SUBSCRIBED AND SWORN TO before me, a Notary Public, this 25 day of July 20 15

By: [Signature]

Notary Public SHERRIE L. FREYER

My Commission Expires JUNE 11, 2019



Bureau of Land Management  
 Arizona State Office  
[www.blm.gov/az](http://www.blm.gov/az)

No. of Claims: 10 x \$10 = 100  
 Check No.: 320719 Init. [Signature]  
 Receipt No.: 3368750  
 For BLM Use Only



**United States Department of the Interior**  
**Bureau of Land Management**  
 LANDS/RECREATION & PLANNING  
 ONE N CENTRAL AVE  
 PHOENIX, AZ 85004 -2203  
 Phone: 602-417-9200

Receipt

No: 3368750

<b>Transaction #:</b> 3466849	
<b>Date of Transaction:</b> 08/17/2015	
CUSTOMER:	
ANNA STEWART 6333 CREEKSEDGE CRT OZARK, MO 65721 US	

LINE #	QTY	DESCRIPTION	REMARKS	UNIT PRICE	TOTAL
1	1.00	LOCATABLE MINERALS / MINING CLAIMS- NOT NEW-UNADJUD, ONE AUTH NO. ONLY / MINING CLAIM MONEY RECEIVED CASES: AMC117907/\$100.00	POL 2015/10 WAV	- n/a -	100.00
<b>TOTAL:</b>					<b>\$100.00</b>

PAYMENT INFORMATION			
1	AMOUNT:	100.00	POSTMARKED: N/A
	TYPE:	CHECK	RECEIVED: 08/17/2015
	CHECK NO:	320719	
	NAME:	STEWART, ANNA 6333 CREEKSEDGE CRT OZARK MO 65721 US	

REMARKS

This receipt was generated by the automated BLM Collections and Billing System and is a paper representation of a portion of the official electronic record contained therein.

BY: *[Signature]*

285

JMC

117939  
116235

MAINTENANCE FEE WAIVER CERTIFICATION

FORM APPROVED  
OMB NO. 1004-0114  
Expires: October 31, 2016

SEE INSTRUCTIONS ON PAGE 2

1. This small miner waiver is filed for the assessment year beginning on September 1, 2015 and ending on September 1, 2016.
2. The undersigned and all related parties owned ten or fewer mining claims, mill, or tunnel sites located and maintained on Federal lands in the United States of America on September 1, 2015.
3. The undersigned have performed the assessment work required by law for each mining claim listed prior to filing this waiver and understand that by filing this form, the undersigned must file an affidavit of assessment work with the Bureau of Land Management (BLM) by the December 30th following the filing of this waiver.
4. The undersigned understand that if the assessment work obligation has not yet come due under 30 U.S.C. 28 (for those claims in their first assessment year only), a notice of intent to hold reciting this condition must be recorded by the December 30th following the filing of this waiver.
5. The undersigned understand that mill and tunnel sites may also be listed on this waiver and be waived from payment of the maintenance fee, and that a notice of intent to hold for these sites is required to be filed with the BLM by the December 30th following the filing of this waiver.
6. The undersigned understand and acknowledge that pursuant to 43 U.S.C. 1212 and 18 U.S.C. 1001, the filing or recording of a false, fictitious, or fraudulent document with the BLM may result in a fine of up to \$250,000, a prison term not to exceed five years, or both.
7. The mining claims, mill or tunnel sites for which this waiver from payment of the maintenance fees is requested are:

CLAIM OR SITE NAME	BLM RECORDATION SERIAL NUMBER
1. Silver Bell #22	117968 ✓
2. Silver Bell #23	117969
3. Silver Bell #24	117970
4. Blue Bell #1	116235
5. Blue Bell #2	116236
6.	
7.	
8.	
9.	
10.	

The owner(s) (claimants) of the above mining claims and sites are:

Kent Dobbins

(Owner's Name - Please Print)

P.O. Box 1630

(Owner's Mailing Address)

X Kent Dobbins

(Owner's Signature)

Dolan Springs

(City)

AZ

(State)

86441

(Zip Code)

(Owner's Name - Please Print)

(Owner's Mailing Address)

(Owner's Signature)

(City)

(State)

(Zip Code)

(Owner's Name - Please Print)

(Owner's Mailing Address)

(Owner's Signature)

(City)

(State)

(Zip Code)

(Owner's Name - Please Print)

(Owner's Mailing Address)

(Owner's Signature)

(City)

(State)

(Zip Code)

RECEIVED  
BLM AT STATE OFFICE  
2015 AUG 17 A 11:32  
PHOENIX, ARIZONA

INTEREST  
SEP 11 2015  
BY: JMC

NWV  
9/11/2015  
JMC



(Owner's Name - Please Print)

(Owner's Signature)

(Owner's Mailing Address)

(City)

(State)

(Zip Code)

(Owner's Name - Please Print)

(Owner's Signature)

(Owner's Mailing Address)

(City)

(State)

(Zip Code)

(Owner's Name - Please Print)

(Owner's Signature)

(Owner's Mailing Address)

(City)

(State)

(Zip Code)

(Owner's Name - Please Print)

(Owner's Signature)

(Owner's Mailing Address)

(City)

(State)

(Zip Code)

18 U.S.C. 1001 and 43 U.S.C. 1212 make it a crime for any person knowingly and willfully to make to any department or agency of the United States any false, fictitious or fraudulent statements or representations as to any matter within its jurisdiction.

INSTRUCTIONS

1. This certification is made under the provisions of 43 U.S.C. § 1744 and 30 U.S.C. §28-28k and the regulations thereunder (43 CFR Part 3830).
2. The claimant(s) must fill in the dates in paragraph 1 for the beginning and ending of the assessment year for which this waiver is sought.
3. The claimant(s) must fill in the date in paragraph 2 for the beginning of the assessment year for which this waiver is sought.
4. All claim and site names and BLM serial numbers must be listed for the mining claims, mill sites, and tunnel sites for which the waiver is sought.
5. All owners of the mining claims, mill sites, and tunnel sites and their addresses must be given.
6. This waiver form must be signed by all the claimants or their designated agent, in original form. If an agent is designated, a notarized designation of agent, signed by all of the claimants with proper address given, must be submitted with this waiver.
7. This form must be filed no later than September 1st for the upcoming assessment year in the BLM State Office where the mining claims or sites are recorded, or the waiver cannot be granted by the BLM. (Example: To obtain a waiver for the assessment year 2012, which begins on September 1, 2011, you must qualify for and file for a waiver no later than September 1, 2011, in the proper BLM State Office.)
8. For all mining claims which require assessment work, you must record an affidavit of labor on or before the December 30th immediately following the filing of this waiver. For all other mining claims or sites waived, you must record a notice of intent to hold on or before the December 30th immediately following the filing of this waiver.
9. Mill and tunnel sites may also be listed on this waiver and be waived from payment of the maintenance fee. A notice of intent to hold for these sites is required to be filed by the December 30th following the filing of this waiver.

PHOENIX, ARIZONA  
 2015 AUG 17 A 11:33  
 RECEIVED  
 BLM AZ STATE OFFICE

FOR OFFICIAL USE ONLY



When Recorded Return Document to

117939  
116235

Kent Dobbins  
P.O. Box 1630  
Dolan Springs, AZ 86441

**FEE# 2015035413**

OFFICIAL RECORDS  
OF MOHAVE COUNTY  
CAROL MEIER,  
COUNTY RECORDER



08/10/2015 09:12 AM Fee: \$15.00

PAGE: 1 of 2

Check here is this is a change of address.

Telephone: \_\_\_\_\_

E-mail address: \_\_\_\_\_

**AFFIDAVIT OF PERFORMANCE OF ANNUAL WORK**

1. State of Arizona, County of Mohave ss:

2. I (Name) Kent Dobbins

3. Reside at (Address) P.O. Box 1630

City Dolan Springs County Mohave

BLM  
Date  
Stamp

RECEIVED  
BLM AZ STATE OFFICE  
2015 AUG 17 P 12: 12  
PHOENIX, ARIZONA

State AZ Zip 86441 being duly sworn, depose and say that I am a citizen of the United States, more than eighteen years of age, and that all of the facts set forth in this affidavit, subject to the provisions and penalties of 18 U.S.C. 1001 pertaining to the filing of false, fictitious, or fraudulent statements with the United States, are true and correct according to the best of my knowledge, information and belief.

4. Owner's name and address (If not shown in Items 1-3 above). \_\_\_\_\_

5. That I am personally acquainted with the mining claim(s). The work and improvements were made by and at the expense of the owner(s) of said claim(s). Said contiguous group of claims, listed on this document, are situated in the

Weaver (optional) Mining District; Mohave County, Arizona.

Line No.	AMC NUMBER	CLAIM/SITE NAME	COUNTY RECORDER DATA (If available)	TWP	RNG	SEC
1	117968	Silver Bell #22	Dkt/Pg:674/74&75	26N	21W	31
2	117969	Silver Bell #23	Dkt/Pg:674/76&77	26N	21W	31
3	117970	Silver Bell #24	Dkt/Pg:674/78&79	26N	21W	31
4	116235	Blue Bell #1	Dkt/Pg:672/953&954	26N	20W	31
5	116236	Blue Bell #2	Dkt/Pg:672/955&956	26N	20W	31
6						

ENTERED  
AUG 18 2015  
BY: *Ran*

Form: MCF108  
Revised July 2014  
Page 1 of 2

RECEIVED  
BLM AZ STATE OFFICE  
2015 AUG 17 P 12:12  
PHOENIX, ARIZONA

BLM  
Date  
Stamp

7						
8						
9						
10						

6. That between the dates starting at 12 o'clock noon on September 1, 2014 and ending at 12 o'clock noon on September 1, 2015 at least \$ 500.00 dollars worth of work and improvements were done and performed upon said claim(s) or upon one or more of a contiguous group of claims for the benefit of all, wholly or partly outside of a contiguous group of claims for the benefit of all, not including the location work.

7. That the following persons were employed to perform the work and improvements described herein: Kent Dobbins, Paul Wynkoop, Beth Wilson, Randy Whittle, Don Davison, and others.

8. That the work and improvements performed were: Removed ore from claims for processing & analytical research using pick and shovel, buckets and barrels, backhoe, truck & trailer. Repaired and graded roads to claims.

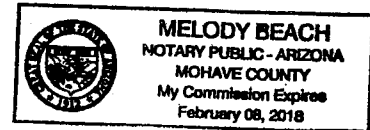
X 9. Dated: 7-22-15 Signature: X Kent Dobbins

SUBSCRIBED AND SWORN TO before me, a Notary Public, this 22<sup>nd</sup> day of July 2015

By: Kent Dobbins

Notary Public Melody Beach

My Commission Expires Feb. 8, 2018



Bureau of Land Management  
Arizona State Office  
[www.blm.gov/az](http://www.blm.gov/az)

No. of Claims: 5 x \$10 = 50  
Check No.: 320709 Init. MD  
Receipt No.: 3368669  
For BLM Use Only

**United States Department of the Interior**  
**Bureau of Land Management**  
 LANDS/RECREATION & PLANNING  
 ONE N CENTRAL AVE  
 PHOENIX, AZ 85004 -2203  
 Phone: 602-417-9200

Receipt

No: 3368669

<b>Transaction #:</b> 3466767	
<b>Date of Transaction:</b> 08/17/2015	
CUSTOMER:	
KENT DOBBINS PO BOX 1630 DOLAN SPRINGS, AZ 86441-1630 US	

LINE #	QTY	DESCRIPTION	REMARKS	UNIT PRICE	TOTAL
1	1.00	LOCATABLE MINERALS / MINING CLAIMS- NOT NEW-UNADJUD, ONE AUTH NO. ONLY / MINING CLAIM MONEY RECEIVED <b>CASES: AMC117968/\$50.00</b>	POL 2015/5 WAV	- n/a -	50.00
<b>TOTAL:</b>					<b>\$50.00</b>

PAYMENT INFORMATION					
1	AMOUNT:	50.00	POSTMARKED:	N/A	
	TYPE:	CHECK	RECEIVED:	08/17/2015	
	CHECK NO:	320709			
	NAME:	DOBBINS, KENT PO BOX 1630 DOLAN SPRINGS AZ 86441-1630 US			

REMARKS

This receipt was generated by the automated BLM Collections and Billing System and is a paper representation of a portion of the official electronic record contained therein.

ENTERED  
 AUG 18 2015  
 BY: *R. [Signature]*



282

*Handwritten initials*

117907

117939

FORM APPROVED  
OMB NO. 1004-0114  
Expires: October 31, 2016

116255

**MAINTENANCE FEE WAIVER CERTIFICATION**

SEE INSTRUCTIONS ON PAGE 2

- This small miner waiver is filed for the assessment year beginning on September 1, 2015 and ending on September 1, 2016.
- The undersigned and all related parties owned ten or fewer mining claims, mill, or tunnel sites located and maintained on Federal lands in the United States of America on September 1, 2015.
- The undersigned have performed the assessment work required by law for each mining claim listed prior to filing this waiver and understand that by filing this form, the undersigned must file an affidavit of assessment work with the Bureau of Land Management (BLM) by the December 30th following the filing of this waiver.
- The undersigned understand that if the assessment work obligation has not yet come due under 30 U.S.C. 28 (for those claims in their first assessment year only), a notice of intent to hold reciting this condition must be recorded by the December 30th following the filing of this waiver.
- The undersigned understand that mill and tunnel sites may also be listed on this waiver and be waived from payment of the maintenance fee, and that a notice of intent to hold for these sites is required to be filed with the BLM by the December 30th following the filing of this waiver.
- The undersigned understand and acknowledge that pursuant to 43 U.S.C. 1212 and 18 U.S.C. 1001, the filing or recording of a false, fictitious, or fraudulent document with the BLM may result in a fine of up to \$250,000, a prison term not to exceed five years, or both.
- The mining claims, mill or tunnel sites for which this waiver from payment of the maintenance fees is requested are:

CLAIM OR SITE NAME	BLM RECORDATION SERIAL NUMBER
1. Gold Bell #3	117909 ✓
2. Gold Bell #4	117910
3. Gold Bell #19	117925
4. Gold Bell #20	117926
5. Gold Bell #21	117927
6. Silver Bell #13	117959
7. Silver Bell #14	117960
8. Silver Bell #15	117961
9. Silver Bell #16	117962
10. Tiger Bell #4	116258

The owner(s) (claimants) of the above mining claims and sites are:

Craig Dobbins

(Owner's Name - Please Print)

603 W. Kingsley

(Owner's Mailing Address)

*Handwritten signature of Craig Dobbins*

(Owner's Signature)

Springfield

(City)

MO

(State)

65807

(Zip Code)

(Owner's Name - Please Print)

(Owner's Mailing Address)

(Owner's Signature)

(City)

(State)

(Zip Code)

(Owner's Name - Please Print)

(Owner's Mailing Address)

(Owner's Signature)

(City)

(State)

(Zip Code)

(Owner's Name - Please Print)

(Owner's Mailing Address)

(Owner's Signature)

(City)

(State)

(Zip Code)

(Continued on page 2)

ENTERED  
SEP 11 2015  
BY: *Handwritten initials*

RECEIVED  
BLM AZ STATE OFFICE  
PHOENIX, ARIZONA  
AUG 17 11 32 AM

*Handwritten initials and date*  
NW  
9/11/2015

(Owner's Name - Please Print)

(Owner's Signature)

(Owner's Mailing Address)

(City)

(State)

(Zip Code)

(Owner's Name - Please Print)

(Owner's Signature)

(Owner's Mailing Address)

(City)

(State)

(Zip Code)

(Owner's Name - Please Print)

(Owner's Signature)

(Owner's Mailing Address)

(City)

(State)

(Zip Code)

(Owner's Name - Please Print)

(Owner's Signature)

(Owner's Mailing Address)

(City)

(State)

(Zip Code)

18 U.S.C. 1001 and 43 U.S.C. 1212 make it a crime for any person knowingly and willfully to make to any department or agency of the United States any false, fictitious or fraudulent statements or representations as to any matter within its jurisdiction.

INSTRUCTIONS

1. This certification is made under the provisions of 43 U.S.C. § 1744 and 30 U.S.C. §28-28k and the regulations thereunder (43 CFR Part 3830).
2. The claimant(s) must fill in the dates in paragraph 1 for the beginning and ending of the assessment year for which this waiver is sought.
3. The claimant(s) must fill in the date in paragraph 2 for the beginning of the assessment year for which this waiver is sought.
4. All claim and site names and BLM serial numbers must be listed for the mining claims, mill sites, and tunnel sites for which the waiver is sought.
5. All owners of the mining claims, mill sites, and tunnel sites and their addresses must be given.
6. This waiver form must be signed by all the claimants or their designated agent, in original form. If an agent is designated, a notarized designation of agent, signed by all of the claimants with proper address given, must be submitted with this waiver.
7. This form must be filed no later than September 1st for the upcoming assessment year in the BLM State Office where the mining claims or sites are recorded, or the waiver cannot be granted by the BLM. (Example: To obtain a waiver for the assessment year 2012, which begins on September 1, 2011, you must qualify for and file for a waiver no later than September 1, 2011, in the proper BLM State Office.)
8. For all mining claims which require assessment work, you must record an affidavit of labor on or before the December 30th immediately following the filing of this waiver. For all other mining claims or sites waived, you must record a notice of intent to hold on or before the December 30th immediately following the filing of this waiver.
9. Mill and tunnel sites may also be listed on this waiver and be waived from payment of the maintenance fee. A notice of intent to hold for these sites is required to be filed by the December 30th following the filing of this waiver.

PHOENIX, ARIZONA  
 2015 AUG 17 A 11: 32  
 RECEIVED BLM AZ STATE OFFICE

FOR OFFICIAL USE ONLY

117901

When Recorded Return Document

Craig Dobbins  
603 W. Kingsley  
Springfield, MO 65807

Check here is this is a change of address.

Telephone: \_\_\_\_\_

E-mail address: \_\_\_\_\_



FEE# 2015035410

OFFICIAL RECORDS  
OF MOHAVE COUNTY  
CAROL MEIER,  
COUNTY RECORDER



08/10/2015 09:12 AM Fee: \$15.00

PAGE: 1 of 2

117939  
116255

AFFIDAVIT OF PERFORMANCE OF ANNUAL WORK

1. State of Arizona, County of Mohave ss:

2. (Name) Craig Dobbins

3. Reside at (Address) 603 W. Kingsley

City Springfield County \_\_\_\_\_

RECEIVED  
BLM AZ STATE OFFICE  
PHOENIX, ARIZONA  
2015 AUG 17 P 12:00

BLM  
Date  
Stamp

State MO Zip 65807 being duly sworn, depose and say that I am a citizen of the United States, more than eighteen years of age, and that all of the facts set forth in this affidavit, subject to the provisions and penalties of 18 U.S.C. 1001 pertaining to the filing of false, fictitious, or fraudulent statements with the United States, are true and correct according to the best of my knowledge, information and belief.

4. Owner's name and address (if not shown in Items 1-3 above). \_\_\_\_\_

5. That I am personally acquainted with the mining claim(s). The work and improvements were made by and at the expense of the owner(s) of said claim(s). Said contiguous group of claims, listed on this document, are situated in the Weaver (optional) Mining District; Mohave County, Arizona.

Line No.	AMC NUMBER	CLAIM/SITE NAME	COUNTY RECORDER DATA (if available)	TWP	RNG	SEC
1	117909	Gold Bell #3	Dkt/Pg:674/6&7	25&26N	20&21W	26&35
2	117910	Gold Bell #4	Dkt/Pg:674/8&9	25&26N	20&21W	26&35
3	117925	Gold Bell #19	Dkt/Pg:674/38&39	25&26N	20&21W	26&35
4	117926	Gold Bell #20	Dkt/Pg:674/40&41	25&26N	20&21W	26&35
5	117927	Gold Bell #21	Dkt/Pg:674/42&43	25&26N	20&21W	26&35
6	117959	Silver Bell #13	Dkt/Pg:673/987&988	26N	21W	25&26

Form: MCF108  
Revised July 2014  
Page 1 of 2

*R Am*



RECEIVED  
BLM AZ STATE OFFICE  
2015 AUG 17 P 12:00  
PHOENIX, ARIZONA

BLM  
Date  
Stamp

7	AMC 117960	Silver Bell #14	Dkt/Pg:673/989&990	TWP 26N	RNG 21W	SEC 25&26
8	117961	Silver Bell #15	Dkt/Pg:673/991&992	26N	21W	25&26
9	117962	Silver Bell #16	Dkt/Pg:673/993&994	26N	21W	25&26
10	116258	Tiger Bell #4	Dkt/Pg:672/999&1000	26N	21W	25

6. That between the dates starting at 12 o'clock noon on September 1, 20 14 and ending at 12 o'clock noon on September 1, 20 15 at least \$ 1,000.00 dollars worth of work and improvements were done and performed upon said claim(s) or upon one or more of a contiguous group of claims for the benefit of all, wholly or partly outside of a contiguous group of claims for the benefit of all, not including the location work.

7. That the following persons were employed to perform the work and improvements described herein: Kent Dobbins, Paul Wynkoop, Beth Wilson, Randy Whittle, Don Davison, and others.

8. That the work and improvements performed were: Removed ore from claims for processing & analytical research using pick and shovel, buckets & barrels, backhoe, truck & trailer. Repaired and graded roads to claims.

\* 9. Dated: 7-28-2015 Signature: [Signature]

SUBSCRIBED AND SWORN TO before me, a Notary Public, this 28<sup>th</sup> day of July 20 15

By: Stephen Prouty

Notary Public Stephen Prouty

My Commission Expires 10-15-13

STEPHEN PROUTY  
Notary Public - Notary Seal  
STATE OF MISSOURI  
Greene County  
My Commission Expires Oct. 15, 2018  
Commission #14630731

Bureau of Land Management  
Arizona State Office  
[www.blm.gov/az](http://www.blm.gov/az)

No. of Claims: 10 x \$10 = 100  
Check No.: 320714 init. HP  
Receipt No.: 0368629  
For BLM Use Only

**United States Department of the Interior**  
**Bureau of Land Management**  
 LANDS/RECREATION & PLANNING  
 ONE N CENTRAL AVE  
 PHOENIX, AZ 85004 -2203  
 Phone: 602-417-9200

Receipt

No: 3368629

<b>Transaction #:</b> 3466725	
<b>Date of Transaction:</b> 08/17/2015	
CUSTOMER:	
CRAIG DOBBINS 603 W KINGSLEY ST SPRINGFIELD, MO 65807-4705 US	

LINE #	QTY	DESCRIPTION	REMARKS	UNIT PRICE	TOTAL
1	1.00	LOCATABLE MINERALS / MINING CLAIMS- NOT NEW-UNADJUD, ONE AUTH NO. ONLY / MINING CLAIM MONEY RECEIVED CASES: AMC117909/\$100.00	POL 2015/10 WAV	- n/a -	100.00
<b>TOTAL:</b>					<b>\$100.00</b>

PAYMENT INFORMATION			
1	AMOUNT:	100.00	POSTMARKED: N/A
	TYPE:	CHECK	RECEIVED: 08/17/2015
	CHECK NO:	320714	
	NAME:	DOBBINS, CRAIG 603 W KINGSLEY ST SPRINGFIELD MO 65807-4705 US	

REMARKS

This receipt was generated by the automated BLM Collections and Billing System and is a paper representation of a portion of the official electronic record contained therein.

Handwritten signature: *R. W. ...*

280

JME

117907  
117939  
FORM APPROVED  
OMB NO. 1004-0114  
Expires: October 31, 2016

MAINTENANCE FEE WAIVER CERTIFICATION

SEE INSTRUCTIONS ON PAGE 2

- This small miner waiver is filed for the assessment year beginning on September 1, 2015 and ending on September 1, 2016.
- The undersigned and all related parties owned ten or fewer mining claims, mill, or tunnel sites located and maintained on Federal lands in the United States of America on September 1, 2015.
- The undersigned have performed the assessment work required by law for each mining claim listed prior to filing this waiver and understand that by filing this form, the undersigned must file an affidavit of assessment work with the Bureau of Land Management (BLM) by the December 30th following the filing of this waiver.
- The undersigned understand that if the assessment work obligation has not yet come due under 30 U.S.C. 28 (for those claims in their first assessment year only), a notice of intent to hold reciting this condition must be recorded by the December 30th following the filing of this waiver.
- The undersigned understand that mill and tunnel sites may also be listed on this waiver and be waived from payment of the maintenance fee, and that a notice of intent to hold for these sites is required to be filed with the BLM by the December 30th following the filing of this waiver.
- The undersigned understand and acknowledge that pursuant to 43 U.S.C. 1212 and 18 U.S.C. 1001, the filing or recording of a false, fictitious, or fraudulent document with the BLM may result in a fine of up to \$250,000, a prison term not to exceed five years, or both.
- The mining claims, mill or tunnel sites for which this waiver from payment of the maintenance fees is requested are:

CLAIM OR SITE NAME	BLM RECORDATION SERIAL NUMBER
1. Gold Bell #13	117919 ✓
2. Gold Bell #14	117920
3. Gold Bell #15	117921
4. Gold Bell #16	117922
5. Gold Bell #30	117936
6. Gold Bell #31	117937
7. Gold Bell #32	117938
8. Tinker Bell #1	117939
9. Tinker Bell #2	117940
10. Tinker Bell #3	117941

The owner(s) (claimants) of the above mining claims and sites are:

Bethany R. Wilson

(Owner's Name - Please Print)

x Bethany R. Wilson

(Owner's Signature)

P.O. Box 1770

(Owner's Mailing Address)

Dolan Springs

(City)

AZ

(State)

86441

(Zip Code)

(Owner's Name - Please Print)

(Owner's Mailing Address)

(Owner's Signature)

(City)

(State)

(Zip Code)

(Owner's Name - Please Print)

(Owner's Mailing Address)

(Owner's Signature)

(City)

(State)

(Zip Code)

(Owner's Name - Please Print)

(Owner's Mailing Address)

(Owner's Signature)

(City)

(State)

(Zip Code)

(Continued on page 2)

INTERESTED  
SEP 8 2015  
RE

NW-R2 9/9/15

RECEIVED  
BLM AZ STATE OFFICE  
2015 AUG 17 11:35  
PHOENIX, ARIZONA



(Owner's Name - Please Print)

(Owner's Signature)

(Owner's Mailing Address)

(City)

(State)

(Zip Code)

(Owner's Name - Please Print)

(Owner's Signature)

(Owner's Mailing Address)

(City)

(State)

(Zip Code)

(Owner's Name - Please Print)

(Owner's Signature)

(Owner's Mailing Address)

(City)

(State)

(Zip Code)

(Owner's Name - Please Print)

(Owner's Signature)

(Owner's Mailing Address)

(City)

(State)

(Zip Code)

18 U.S.C. 1001 and 43 U.S.C. 1212 make it a crime for any person knowingly and willfully to make to any department or agency of the United States any false, fictitious or fraudulent statements or representations as to any matter within its jurisdiction.

INSTRUCTIONS

1. This certification is made under the provisions of 43 U.S.C. § 1744 and 30 U.S.C. §28-28k and the regulations thereunder (43 CFR Part 3830).
2. The claimant(s) must fill in the dates in paragraph 1 for the beginning and ending of the assessment year for which this waiver is sought.
3. The claimant(s) must fill in the date in paragraph 2 for the beginning of the assessment year for which this waiver is sought.
4. All claim and site names and BLM serial numbers must be listed for the mining claims, mill sites, and tunnel sites for which the waiver is sought.
5. All owners of the mining claims, mill sites, and tunnel sites and their addresses must be given.
6. This waiver form must be signed by all the claimants or their designated agent, in original form. If an agent is designated, a notarized designation of agent, signed by all of the claimants with proper address given, must be submitted with this waiver.
7. This form must be filed no later than September 1st for the upcoming assessment year in the BLM State Office where the mining claims or sites are recorded, or the waiver cannot be granted by the BLM. (Example: To obtain a waiver for the assessment year 2012, which begins on September 1, 2011, you must qualify for and file for a waiver no later than September 1, 2011, in the proper BLM State Office.)
8. For all mining claims which require assessment work, you must record an affidavit of labor on or before the December 30th immediately following the filing of this waiver. For all other mining claims or sites waived, you must record a notice of intent to hold on or before the December 30th immediately following the filing of this waiver.
9. Mill and tunnel sites may also be listed on this waiver and be waived from payment of the maintenance fee. A notice of intent to hold for these sites is required to be filed by the December 30th following the filing of this waiver.

PHOENIX, ARIZONA  
 2015 AUG 17 A 11:32  
 RECEIVED  
 BLM AZ STATE OFFICE

FOR OFFICIAL USE ONLY

When Recorded Return Document

Bethany R. Wilson  
P.O. Box 1170  
Dolan Springs, AZ 86441

Check here is this is a change of address.

Telephone: \_\_\_\_\_

E-mail address: \_\_\_\_\_

117939  
FEE# 2015035409

OFFICIAL RECORDS  
OF MOHAVE COUNTY  
CAROL MEIER,  
COUNTY RECORDER



08/10/2015 09:12 AM Fee: \$15.00

PAGE: 1 of 2

**AFFIDAVIT OF PERFORMANCE OF ANNUAL WORK**

1. State of Arizona, County of Mohave ss:

2.1 (Name) Bethany R. Wilson

3. Reside at (Address) P.O. Box 1770

City Dolan Springs County Mohave

RECEIVED  
BLM AZ STATE OFFICE  
2015 AUG 17 A 11:49  
PHOENIX, ARIZONA  
BLM  
Date  
Stamp

State AZ Zip 86441 being duly sworn, depose and say that I am a citizen of the United States, more than eighteen years of age, and that all of the facts set forth in this affidavit, subject to the provisions and penalties of 18 U.S.C. 1001 pertaining to the filing of false, fictitious, or fraudulent statements with the United States, are true and correct according to the best of my knowledge, information and belief.

4. Owner's name and address (if not shown in Items 1-3 above). \_\_\_\_\_

5. That I am personally acquainted with the mining claim(s). The work and improvements were made by and at the expense of the owner(s) of said claim(s). Said contiguous group of claims, listed on this document, are situated in the

Weaver (optional) Mining District; Mohave County, Arizona.

Line No.	AMC NUMBER	CLAIM/SITE NAME	COUNTY RECORDER DATA (If available)	TWP	RNG	SEC
1	117919	Gold Bell #13	Dkt/Pg: 674/26&27	25&26N	20&21W	6&31
2	117920	Gold Bell #14	Dkt/Pg: 674/28&29	25&26N	20&21W	6&31
3	117921	Gold Bell #15	Dkt/Pg: 674/30&31	25&26N	20&21W	6&31
4	117922	Gold Bell #16	Dkt/Pg: 674/32&33	25&26N	20&21W	6&31
5	117936	Gold Bell #30	Dkt/Pg: 674/60&61	25&26N	20&21W	6&31
6	117937	Gold Bell #31	Dkt/Pg: 674/62&63	25&26N	20&21W	6&31

Form: MCF108  
Revised July 2014  
Page 1 of 2

*Rian*

RECEIVED  
BLM AZ STATE OFFICE  
2015 AUG 17 A 11:49  
PHOENIX, ARIZONA

BLM  
Date  
Stamp

				TWP	RNG	SEC
7	117938	Gold Bell #32	Dkt/Pg:674/64&65	25&26N	20&21W	6&31
8	117939	Tinker Bell #1	Dkt/Pg:673/815&816	26N	20W	31
9	117940	Tinker Bell #2	Dkt/Pg:673/817&818	26N	20W	31
10	117941	Tinker Bell #3	Dkt/Pg:673/819&820	26N	20W	31

6. That between the dates starting at 12 o'clock noon on September 1, 20 14 and ending at 12 o'clock noon on September 1, 20 15 at least \$ 1,000.00 dollars worth of work and improvements were done and performed upon said claim(s) or upon one or more of a contiguous group of claims for the benefit of all, wholly or partly outside of a contiguous group of claims for the benefit of all, not including the location work.

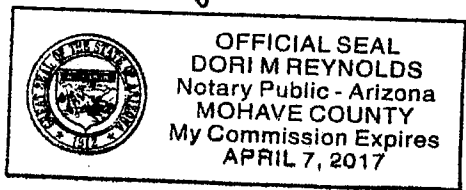
7. That the following persons were employed to perform the work and improvements described herein: Kent Dobbins, Paul Wynkoop, Beth Wilson, Randy Whittle, Don Davison and others.

8. That the work and improvements performed were: Removed ore from claims for processing, and analytical research using pick and shovel, buckets and barrels, backhoe, truck and trailer. Repaired and graded roads to claims.

X9. Dated: 7-24-15 Signature: Bethany R. Wilson

SUBSCRIBED AND SWORN TO before me, a Notary Public, this 24th day of July 2015

By: Bethany R. Wilson  
 Notary Public Dori M. Reynolds  
 My Commission Expires April 7, 2017



Bureau of Land Management  
 Arizona State Office  
[www.blm.gov/az](http://www.blm.gov/az)

No. of Claims: 10 x \$10 = 100  
 Check No.: 32074 Init. DMC  
 Receipt No.: 3368589  
 For BLM Use Only



**United States Department of the Interior**  
**Bureau of Land Management**  
 LANDS/RECREATION & PLANNING  
 ONE N CENTRAL AVE  
 PHOENIX, AZ 85004 -2203  
 Phone: 602-417-9200

Receipt

No: 3368589

<b>Transaction #:</b> 3466685	
<b>Date of Transaction:</b> 08/17/2015	
<b>CUSTOMER:</b>	
BETHANY WILSON PO BOX 1770 DOLAN SPRINGS, AZ 86441-1770 US	

LINE #	QTY	DESCRIPTION	REMARKS	UNIT PRICE	TOTAL
1	1.00	LOCATABLE MINERALS / MINING CLAIMS- NOT NEW-UNADJUD, ONE AUTH NO. ONLY / MINING CLAIM MONEY RECEIVED CASES: AMC117919/\$100.00	POL 2015/10 WAV	- n/a -	100.00
<b>TOTAL:</b>					<b>\$100.00</b>

PAYMENT INFORMATION			
1	AMOUNT:	100.00	POSTMARKED: N/A
	TYPE:	CHECK	RECEIVED: 08/17/2015
	CHECK NO:	320711	
	NAME:	WILSON, BETHANY PO BOX 1770 DOLAN SPRINGS AZ 86441-1770 US	

REMARKS

This receipt was generated by the automated BLM Collections and Billing System and is a paper representation of a portion of the official electronic record contained therein.

*Ram*

287

JM

117939

**MAINTENANCE FEE WAIVER CERTIFICATION**

FORM APPROVED  
OMB NO. 1004-0114  
Expires: October 31, 2016

SEE INSTRUCTIONS ON PAGE 2

- This small miner waiver is filed for the assessment year beginning on September 1, 2015 and ending on September 1, 2016.
- The undersigned and all related parties owned ten or fewer mining claims, mill, or tunnel sites located and maintained on Federal lands in the United States of America on September 1, 2015.
- The undersigned have performed the assessment work required by law for each mining claim listed prior to filing this waiver and understand that by filing this form, the undersigned must file an affidavit of assessment work with the Bureau of Land Management (BLM) by the December 30th following the filing of this waiver.
- The undersigned understand that if the assessment work obligation has not yet come due under 30 U.S.C. 28 (for those claims in their first assessment year only), a notice of intent to hold reciting this condition must be recorded by the December 30th following the filing of this waiver.
- The undersigned understand that mill and tunnel sites may also be listed on this waiver and be waived from payment of the maintenance fee, and that a notice of intent to hold for these sites is required to be filed with the BLM by the December 30th following the filing of this waiver.
- The undersigned understand and acknowledge that pursuant to 43 U.S.C. 1212 and 18 U.S.C. 1001, the filing or recording of a false, fictitious, or fraudulent document with the BLM may result in a fine of up to \$250,000, a prison term not to exceed five years, or both.
- The mining claims, mill or tunnel sites for which this waiver from payment of the maintenance fees is requested are:

	CLAIM OR SITE NAME	BLM RECORDATION SERIAL NUMBER
1.	Tinker Bell #4	117942 ✓
2.	Tinker Bell #5	117943
3.	Tinker Bell #6	117944
4.	Tinker Bell #7	117945
5.	Tinker Bell #8	117946
6.		
7.		
8.		
9.		
10.		

The owner(s) (claimants) of the above mining claims and sites are:

Lee Wilson

(Owner's Name - Please Print)

2166 S. Shellee Drive

(Owner's Mailing Address)

*Lee Wilson*

(Owner's Signature)

St. George

(City)

UT

(State)

84790

(Zip Code)

(Owner's Name - Please Print)

(Owner's Mailing Address)

(Owner's Signature)

(City)

(State)

(Zip Code)

(Owner's Name - Please Print)

(Owner's Mailing Address)

(Owner's Signature)

(City)

(State)

(Zip Code)

(Owner's Name - Please Print)

(Owner's Mailing Address)

(Owner's Signature)

(City)

(State)

(Zip Code)

(Continued on page 2)

ENTERED  
SEP 11 2015  
BY: *JM*

RECEIVED  
BLM AZ STATE OFFICE  
PHOENIX ARIZONA  
AUG 17 AM 11:33

NWV  
9/11/2015

(Owner's Name - Please Print)

(Owner's Signature)

(Owner's Mailing Address)

(City)

(State)

(Zip Code)

(Owner's Name - Please Print)

(Owner's Signature)

(Owner's Mailing Address)

(City)

(State)

(Zip Code)

(Owner's Name - Please Print)

(Owner's Signature)

(Owner's Mailing Address)

(City)

(State)

(Zip Code)

(Owner's Name - Please Print)

(Owner's Signature)

(Owner's Mailing Address)

(City)

(State)

(Zip Code)

18 U.S.C. 1001 and 43 U.S.C. 1212 make it a crime for any person knowingly and willfully to make to any department or agency of the United States any false, fictitious or fraudulent statements or representations as to any matter within its jurisdiction.

INSTRUCTIONS

1. This certification is made under the provisions of 43 U.S.C. § 1744 and 30 U.S.C. §28-28k and the regulations thereunder (43 CFR Part 3830).
2. The claimant(s) must fill in the dates in paragraph 1 for the beginning and ending of the assessment year for which this waiver is sought.
3. The claimant(s) must fill in the date in paragraph 2 for the beginning of the assessment year for which this waiver is sought.
4. All claim and site names and BLM serial numbers must be listed for the mining claims, mill sites, and tunnel sites for which the waiver is sought.
5. All owners of the mining claims, mill sites, and tunnel sites and their addresses must be given.
6. This waiver form must be signed by all the claimants or their designated agent, in original form. If an agent is designated, a notarized designation of agent, signed by all of the claimants with proper address given, must be submitted with this waiver.
7. This form must be filed no later than September 1st for the upcoming assessment year in the BLM State Office where the mining claims or sites are recorded, or the waiver cannot be granted by the BLM. (Example: To obtain a waiver for the assessment year 2012, which begins on September 1, 2011, you must qualify for and file for a waiver no later than September 1, 2011, in the proper BLM State Office.)
8. For all mining claims which require assessment work, you must record an affidavit of labor on or before the December 30th immediately following the filing of this waiver. For all other mining claims or sites waived, you must record a notice of intent to hold on or before the December 30th immediately following the filing of this waiver.
9. Mill and tunnel sites may also be listed on this waiver and be waived from payment of the maintenance fee. A notice of intent to hold for these sites is required to be filed by the December 30th following the filing of this waiver.

PHOENIX, ARIZONA  
 2015 AUG 17 A 11:33  
 RECEIVED  
 BLM AZ STATE OFFICE

FOR OFFICIAL USE ONLY



When Recorded Return Docume \_\_\_\_\_:

Lee Wilson  
2166 S. Shellee Drive  
St. George, UT 84790

Check here is this is a change of address.

Telephone: \_\_\_\_\_

E-mail address: \_\_\_\_\_

117939

FEE# 2015035937

OFFICIAL RECORDS  
OF MOHAVE COUNTY  
CAROL MEIER,  
COUNTY RECORDER



08/12/2015 11:57 AM Fee: \$15.00

PAGE: 1 of 2

**AFFIDAVIT OF PERFORMANCE OF ANNUAL WORK**

1. State of Arizona, County of Mohave ss:

2. I (Name) Lee Wilson

3. Reside at (Address) 2166 S. Shellee Drive

City St. George County \_\_\_\_\_

BLM  
Date  
Stamp

RECEIVED  
BLM AZ STATE OFFICE  
2015 AUG 17 P 12:20  
PHOENIX, ARIZONA

State UT Zip 84790 being duly sworn, depose and say that I am a citizen of the United States, more than eighteen years of age, and that all of the facts set forth in this affidavit, subject to the provisions and penalties of 18 U.S.C. 1001 pertaining to the filing of false, fictitious, or fraudulent statements with the United States, are true and correct according to the best of my knowledge, information and belief.

4. Owner's name and address (If not shown in Items 1-3 above). \_\_\_\_\_

5. That I am personally acquainted with the mining claim(s). The work and improvements were made by and at the expense of the owner(s) of said claim(s). Said contiguous group of claims, listed on this document, are situated in the

Weaver (optional) Mining District; Mohave County, Arizona.

Line No.	AMC NUMBER	CLAIM/SITE NAME	COUNTY RECORDER DATA (If available)	TWP	RNG	SEC
1	117942	Tinker Bell #4	Dkt/Pg:673/821&822	26N	20W	31
2	117943	Tinker Bell #5	Dkt/Pg:673/823&824	26N	20W	31
3	117944	Tinker Bell #6	Dkt/Pg:673/825&826	26N	20W	31
4	117945	Tinker Bell #7	Dkt/Pg:673/827&828	26N	20W	31
5	117946	Tinker Bell #8	Dkt/Pg:673/829&830	26N	20W	31
6						

ENTERED  
AUG 18 2015  
BY: *RAM*

Form: MCF108  
Revised July 2014  
Page 1 of 2

BLM Date Stamp	2015 AUG 17 P 12:20	RECEIVED BLM AZ STATE OFFICE PHOENIX, ARIZONA
7		
8		
9		
10		

6. That between the dates starting at 12 o'clock noon on September 1, 20<sup>14</sup> and ending at 12 o'clock noon on September 1, 20<sup>15</sup> at least \$ 500.00 dollars worth of work and improvements were done and performed upon said claim(s) or upon one or more of a contiguous group of claims for the benefit of all, wholly or partly outside of a contiguous group of claims for the benefit of all, not including the location work.

7. That the following persons were employed to perform the work and improvements described herein: Kent Dobbins, Paul Wynkoop, Beth Wilson, Randy Whittle, Don Davison, and others.


8. That the work and improvements performed were: Removed ore from claims for processing & analytical research using pick & shovel, buckets & barrels, backhoe, truck and trailer. Repaired and graded roads to claims.

X 9. Dated: 8/10/15 Signature: [Signature]

SUBSCRIBED AND SWORN TO before me, a Notary Public, this 10 day of August 20 15

By: Lee Adam Wilson

Notary Public [Signature]  
My Commission Expires Oct. 19, 2016



Bureau of Land Management  
Arizona State Office  
[www.blm.gov/az](http://www.blm.gov/az)

No. of Claims:	<u>5</u>	x \$10 =	<u>50</u>
Check No.	<u>320715</u>	Init.	<u>[Signature]</u>
Receipt No.:	<u>0368689</u>		
For BLM Use Only			

**United States Department of the Interior**  
**Bureau of Land Management**  
 LANDS/RECREATION & PLANNING  
 ONE N CENTRAL AVE  
 PHOENIX, AZ 85004 -2203  
 Phone: 602-417-9200

Receipt

No: 3368689

<b>Transaction #:</b> 3466784	
<b>Date of Transaction:</b> 08/17/2015	
CUSTOMER:	
LEE WILSON 2166 S SHELEE DR ST GEORGE, UT 84790-8686 US	

LINE #	QTY	DESCRIPTION	REMARKS	UNIT PRICE	TOTAL
1	1.00	LOCATABLE MINERALS / MINING CLAIMS- NOT NEW-UNADJUD, ONE AUTH NO. ONLY / MINING CLAIM MONEY RECEIVED <b>CASES: AMC117942/\$50.00</b>	MAINT 2015/5 WAV	- n/a -	50.00
<b>TOTAL:</b>					<b>\$50.00</b>

PAYMENT INFORMATION					
1	AMOUNT:	50.00	POSTMARKED:	N/A	
	TYPE:	CHECK	RECEIVED:	08/17/2015	
	CHECK NO:	320715			
	NAME:	WILSON, LEE 2166 S SHELEE DR ST GEORGE UT 84790-8686 US			

REMARKS

This receipt was generated by the automated BLM Collections and Billing System and is a paper representation of a portion of the official electronic record contained therein.

ENTERED  
 AUG 18 2015  
 BY: *R Am*



When Recorded Return Document

Lee Wilson  
2166 S. Shellee Drive  
St. George, UT 84790

Check here is this is a change of address.

Telephone: \_\_\_\_\_

E-mail address: \_\_\_\_\_

**FEE# 2016036694**

OFFICIAL RECORDS  
OF MOHAVE COUNTY  
ROBERT BALLARD,  
COUNTY RECORDER



08/16/2016 01:40 PM Fee: \$15.00

PAGE: 1 of 2

117939

**AFFIDAVIT OF PERFORMANCE OF ANNUAL WORK**

1. State of Arizona, County of Mohave SS:

2. I (Name) Lee Wilson

3. Reside at (Address) 2166 S. Shellee Drive


City St. George County \_\_\_\_\_

State UT Zip 84790 being duly sworn, depose and say that I am a citizen of the United States, more than eighteen years of age, and that all of the facts set forth in this affidavit, subject to the provisions and penalties of 18 U.S.C. 1001 pertaining to the filing of false, fictitious, or fraudulent statements with the United States, are true and correct according to the best of my knowledge, information and belief.

4. Owner's name and address (If not shown in Items 1-3 above). \_\_\_\_\_

5. That I am personally acquainted with the mining claim(s). The work and improvements were made by and at the expense of the owner(s) of said claim(s). Said contiguous group of claims, listed on this document, are situated in the

Weaver (optional) Mining District; Mohave County, Arizona.



Line No.	AMC NUMBER	CLAIM/SITE NAME	COUNTY RECORDER DATA (If available)	TWP	RNG	SEC
1	117942	Tinker Bell #4	Dkt/Pg:673/821&822	26N	20W	31
2	117943	Tinker Bell #5	Dkt/Pg:673/823&824	26N	20W	31
3	117944	Tinker Bell #6	Dkt/Pg:673/825&826	26N	20W	31
4	117945	Tinker Bell #7	Dkt/Pg:673/827&828	26N	20W	31
5	117946	Tinker Bell #8	Dkt/Pg:673/829&830	26N	20W	31
6						

RECEIVED  
BLM AZ STATE OFFICE  
2016 AUG 17 P 1:47  
PHOENIX, ARIZONA

BLM  
Date  
Stamp

7					
8					
9					
10					

6. That between the dates starting at 12 o'clock noon on September 1, 20 15 and ending at 12 o'clock noon on September 1, 20 16 at least \$ 500.00 dollars worth of work and improvements were done and performed upon said claim(s) or upon one or more of a contiguous group of claims for the benefit of all, wholly or partly outside of a contiguous group of claims for the benefit of all, not including the location work.

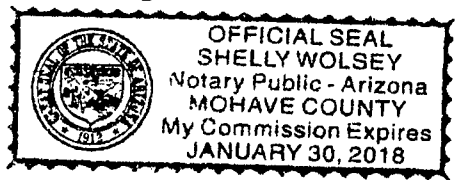
7. That the following persons were employed to perform the work and improvements described herein: Kent Dobbins, Don Davison, Beth Wilson, Allen Vinnert, Don Stewart, Randy Wittle, Jeff Schaeffer, and others.

8. That the work and improvements performed were: Repair & grade roads. Remove ore from claims for processing & research using pick & shovel, buckets and barrels, backhoe, truck and trailer.

9. Dated: 8/16/16 Signature: [Signature]

SUBSCRIBED AND SWORN TO before me, a Notary Public, this 16th day of August 20 16

By: Shelly Morris / Shelly Wolsey  
Notary Public Shelly Morris Shelly Wolsey  
My Commission Expires 1-30-2018



Bureau of Land Management  
Arizona State Office  
[www.blm.gov/az](http://www.blm.gov/az)

No. of Claims: 5 x \$10 = 50.00  
Check No.: 241020 Init. DETZ  
Receipt No.: 303294  
For BLM Use Only

THE PURPOSE OF THIS FORM IS TO VERIFY FOR FUTURE REFERENCE THAT CERTAIN INDIVIDUAL FORMS WERE RECEIVED AND PROCESSED BY YOUR OFFICE. THIS FORM WILL BE USED AS PROOF IF ANY FORMS ARE SUBSEQUENTLY LOST BY YOUR OFFICE, OR THEREAFTER.

(PLEASE INITIAL TO THE LEFT OF EACH PERSON'S NAME AFTER PROCESSING).

I HAVE RECEIVED AND PROCESSED THE FOLLOWING FORM(S):

- ✓ PAMELA A. CHIRGWIN: (7 CLAIMS)  
1 AFFIDAVIT OF PERFORMANCE OF ANNUAL WORK FORM
- ✓ BETHANY R. WILSON: (10 CLAIMS)  
1 AFFIDAVIT OF PERFORMANCE OF ANNUAL WORK FORM
- ✓ CRAIG DOBBINS: (10 CLAIMS)  
1 AFFIDAVIT OF PERFORMANCE OF ANNUAL WORK FORM
- ✓ BRENDAN GALYEAN: (9 CLAIMS)  
1 AFFIDAVIT OF PERFORMANCE OF ANNUAL WORK FORM
- ✓ TASHA (INMON) HENNIGH: (5 CLAIMS)  
1 AFFIDAVIT OF PERFORMANCE OF ANNUAL WORK FORM
- ✓ KENT DOBBINS: (5 CLAIMS)  
1 AFFIDAVIT OF PERFORMANCE OF ANNUAL WORK FORM
- ✓ KENT DOBBINS: (1 CLAIM)  
1 AFFIDAVIT OF PERFORMANCE OF ANNUAL WORK FORM
- ✓ LEE WILSON: (5 CLAIMS)  
1 AFFIDAVIT OF PERFORMANCE OF ANNUAL WORK FORM

ALL FORMS WERE FILED AS REQUIRED AND ALL FEES WERE PAID.

  
\_\_\_\_\_  
BLM EMPLOYEE SIGNATURE

8/17/16  
\_\_\_\_\_  
DATE

RECEIVED  
BLM AZ STATE OFFICE  
2016 AUG 17 P 1:48  
PHOENIX, ARIZONA  
BLM STAMP



**United States Department of the Interior**  
**Bureau of Land Management**  
 DIV OF LANDS, MINRLS & ENERGY  
 ONE N CENTRAL AVE  
 PHOENIX, AZ 85004 -4427  
 Phone: 602-417-9200

Receipt

No: 3633294

<b>Transaction #:</b> 3737113	
<b>Date of Transaction:</b> 08/17/2016	
CUSTOMER:	
LEE WILSON 2166 S SHELEE DR ST GEORGE,UT 84790-8686 US	

LINE #	QTY	DESCRIPTION	REMARKS	UNIT PRICE	TOTAL
1	1.00	LOCATABLE MINERALS / MINING CLAIMS- NOT NEW-UNADJUD,ONE AUTH NO. ONLY / MINING CLAIM MONEY RECEIVED CASES: AMC117942/\$50.00	2016 AFFADAVIT/5	- n/a -	50.00
<b>TOTAL:</b>					<b>\$50.00</b>

PAYMENT INFORMATION			
1	AMOUNT:	50.00	POSTMARKED: N/A
	TYPE:	CHECK	RECEIVED: 08/17/2016
	CHECK NO:	241020	
	NAME:	WILSON, LEE 2166 S SHELEE DR ST GEORGE UT 84790-8686 US	

REMARKS

This receipt was generated by the automated BLM Collections and Billing System and is a paper representation of a portion of the official electronic record contained therein.

**ENTERED**  
 AUG 18 2016  
 BY: *[Signature]*

When Recorded Return Document

DONALD STEWART  
1837 W CAMINO LN  
SPRINGFIELD MO 65810

FEE# 2016036670

OFFICIAL RECORDS  
OF MOHAVE COUNTY  
ROBERT BALLARD,  
COUNTY RECORDER



08/16/2016 12:19 PM Fee: \$15.00

PAGE: 1 of 2

116255

117939

Check here is this is a change of address.

Telephone: \_\_\_\_\_

E-mail address: \_\_\_\_\_


**AFFIDAVIT OF PERFORMANCE OF ANNUAL WORK**

1. State of Arizona, County of Mohave ss:

2. I (Name) Janet (Eckman) Stewart

3. Reside at (Address) P.O. Box 14218

City Springfield County \_\_\_\_\_



State MO Zip 65721 being duly sworn, depose and say that I am a citizen of the United States, more than eighteen years of age, and that all of the facts set forth in this affidavit, subject to the provisions and penalties of 18 U.S.C. 1001 pertaining to the filing of false, fictitious, or fraudulent statements with the United States, are true and correct according to the best of my knowledge, information and belief.

4. Owner's name and address (If not shown in Items 1-3 above). \_\_\_\_\_

5. That I am personally acquainted with the mining claim(s). The work and improvements were made by and at the expense of the owner(s) of said claim(s). Said contiguous group of claims, listed on this document, are situated in the

Weaver (optional) Mining District; Mohave County, Arizona.

Line No.	AMC NUMBER	CLAIM/SITE NAME	COUNTY RECORDER DATA (If available)	TWP	RNG	SEC
1	117947	Silver Bell #1	Dkt/Pg:673/963&964	26N	21W	23,24 25,26
2	117948	Silver Bell #2	Dkt/Pg:673/965&966	26N	21W	23,24 25,26
3	117949	Silver Bell #3	Dkt/Pg:673/967&968	26N	21W	23,24 25,26
4	117950	Silver Bell #4	Dkt/Pg:673/969&970	26N	21W	23,24 25,26
5	117951	Silver Bell #5	Dkt/Pg:673/971&972	26N	21W	23,24 25,26
6	117952	Silver Bell #6	Dkt/Pg:673/973&974	26N	21W	23,24 25,26

RECEIVED  
BLM-AZ STATE OFFICE  
2016 AUG 17 P  
PHOENIX, ARIZONA  
BLM  
Date  
Stamp

7	117953	Silver Bell #7	Dkt/Pg:673/975&976	26N	21W	23, 24 25, 26
8	117954	Silver Bell #8	Dkt/Pg:673/977&978	26N	21W	23, 24 25, 26
9	116263	Tiger Bell #9	Dkt/Pg:673/9&10	26N	21W	24&25
10	116274	Tiger Bell #20	Dkt/Pg:673/31&32	26N	21W	24&25

6. That between the dates starting at 12 o'clock noon on September 1, 20 15 and ending at 12 o'clock noon on September 1, 20 16 at least \$ 1,000.00 dollars worth of work and improvements were done and performed upon said claim(s) or upon one or more of a contiguous group of claims for the benefit of all, wholly or partly outside of a contiguous group of claims for the benefit of all, not including the location work.

7. That the following persons were employed to perform the work and improvements described herein: Kent Dobbins, Don Davison, Beth Wilson, Allen Vinnert, Don Stewart, Randy Wittle, Jeff Schaeffer and others.

8. That the work and improvements performed were: Repair and grade roads. Remove ore from claims for processing and research using pick & shovel, buckets & barrels, backhoe, truck and trailer.

X 9. Dated: 7-30-16 Signature: [Signature]

SUBSCRIBED AND SWORN TO before me, a Notary Public, this 30 day of JULY 2016

By: [Signature]

Notary Public SHERRIE L. FREYER

My Commission Expires 6-11-19



Bureau of Land Management  
Arizona State Office  
[www.blm.gov/az](http://www.blm.gov/az)

No. of Claims: 10 x \$10 = 100<sup>00</sup>  
 Check No.: 241028 Init. DEZ  
 Receipt No.: 303371  
 For BLM Use Only



THE PURPOSE OF THIS FORM IS TO VERIFY FOR FUTURE REFERENCE THAT CERTAIN INDIVIDUAL FORMS WERE RECEIVED AND PROCESSED BY YOUR OFFICE. THIS FORM WILL BE USED AS PROOF IF ANY FORMS ARE SUBSEQUENTLY LOST BY YOUR OFFICE, OR THEREAFTER.

(PLEASE INITIAL TO THE LEFT OF EACH PERSON'S NAME AFTER PROCESSING).

I HAVE RECEIVED AND PROCESSED THE FOLLOWING FORM(S):

- ✓ DONALD STEWART: (6 CLAIMS)  
1 AFFIDAVIT OF PERFORMANCE OF ANNUAL WORK FORM
- ✓ ANNA STEWART: (10 CLAIMS)  
1 AFFIDAVIT OF PERFORMANCE OF ANNUAL WORK FORM
- ✓ J. DONALD STEWART: (5 CLAIMS)  
1 AFFIDAVIT OF PERFORMANCE OF ANNUAL WORK FORM
- ✓ COURTNEY McCURDY: (5 CLAIMS)  
1 AFFIDAVIT OF PERFORMANCE OF ANNUAL WORK FORM
- ✓ JANET ECKMAN STEWART: (10 CLAIMS)  
1 AFFIDAVIT OF PERFORMANCE OF ANNUAL WORK FORM
- ✓ KENNY STEWART: (10 CLAIMS)  
1 AFFIDAVIT OF PERFORMANCE OF ANNUAL WORK FORM

ALL FORMS WERE FILED AS REQUIRED AND ALL FEES WERE PAID.

*Michelle Lally*  
BLM EMPLOYEE SIGNATURE

8/17/16  
DATE

RECEIVED  
BLM AZ STATE OFFICE  
2016 AUG 17 P. 2: 17  
PHOENIX, ARIZONA  
BLM STAMP

**United States Department of the Interior**  
**Bureau of Land Management**  
 DIV OF LANDS, MINRLS & ENERGY  
 ONE N CENTRAL AVE  
 PHOENIX, AZ 85004 -4427  
 Phone: 602-417-9200

Receipt

No: 3633311

<b>Transaction #:</b> 3737130	
<b>Date of Transaction:</b> 08/17/2016	
CUSTOMER:	
JANET STEWART PO BOX 14218 SPRINGFIELD, MO 65814-0218 US	

LINE #	QTY	DESCRIPTION	REMARKS	UNIT PRICE	TOTAL
1	1.00	LOCATABLE MINERALS / MINING CLAIMS-NOT NEW-UNADJUD, ONE AUTH NO. ONLY / MINING CLAIM MONEY RECEIVED CASES: AMC117947/\$100.00	2016 AFFADAVIT/10	- n/a -	100.00
<b>TOTAL:</b>					<b>\$100.00</b>

PAYMENT INFORMATION			
1	AMOUNT:	100.00	POSTMARKED: N/A
	TYPE:	CHECK	RECEIVED: 08/17/2016
	CHECK NO:	241028	
	NAME:	STEWART, JANET PO BOX 14218 SPRINGFIELD MO 65814-0218 US	

REMARKS

This receipt was generated by the automated BLM Collections and Billing System and is a paper representation of a portion of the official electronic record contained therein.

**ENTERED**  
 AUG 18 2016  
 BY: *[Signature]*



When Recorded Return Document to:

DONALD STEWART  
1837 W CAMINO LN  
SPRINGFIELD MO 65810

  
**FEE# 2016036669**

OFFICIAL RECORDS  
OF MOHAVE COUNTY  
ROBERT BALLARD,  
COUNTY RECORDER



08/16/2016 12:19 PM Fee: \$15.00

PAGE: 1 of 2

Check here is this is a change of address.

Telephone: \_\_\_\_\_

E-mail address: \_\_\_\_\_

116255 117907  
117939

**AFFIDAVIT OF PERFORMANCE OF ANNUAL WORK**

1. State of Arizona, County of Mohave ss:

2. I (Name) Anna Stewart

3. Reside at (Address) 1325 W. Sunshine, Box #505

City Springfield County Greene

RECEIVED  
BLM AZ STATE OFFICE  
2016 AUG 17 P 2:03  
PHOENIX, ARIZONA

State MO Zip 65807 being duly sworn, depose and say that I am a citizen of the United States, more than eighteen years of age, and that all of the facts set forth in this affidavit, subject to the provisions and penalties of 18 U.S.C. 1001 pertaining to the filing of false, fictitious, or fraudulent statements with the United States, are true and correct according to the best of my knowledge, information and belief.

4. Owner's name and address (If not shown in Items 1-3 above) \_\_\_\_\_

5. That I am personally acquainted with the mining claim(s). The work and improvements were made by and at the expense of the owner(s) of said claim(s). Said contiguous group of claims, listed on this document, are situated in the

Weaver (optional) Mining District; Mohave County, Arizona.

Line No.	AMC NUMBER	CLAIM/SITE NAME	COUNTY RECORDER DATA (If available)	TWP	RNG	SEC
1	117907	Gold Bell #1	Dkt / Pg: 674 / 2 & 3	26N	20W	26 & 35
2	117908	Gold Bell #2	Dkt / Pg: 674 / 4 & 5	26N	20W	26 & 35
3	117923	Gold Bell #17	Dkt / Pg: 674 / 34 & 35	26N	20W	26 & 35
4	117924	Gold Bell #18	Dkt / Pg: 674 / 36 & 37	26N	20W	26 & 35
5	117955	Silver Bell #9	Dkt / Pg: 673 / 979 & 980	26N	21W	25 & 26
6	117956	Silver Bell #10	Dkt / Pg: 673 / 981 & 982	26N	21W	25 & 26



RECEIVED  
 BLM AZ STATE OFFICE  
 2016 AUG 17 P 2:03  
 PHOENIX, ARIZONA  
 BLM  
 Date  
 Stamp

7	117957	Silver Bell #11	Dkt / Pg: 673 / 983 & 984	26N	21W	25 & 26
8	117958	Silver Bell #12	Dkt / Pg: 673 / 985 & 986	26N	21W	25 & 26
9	116255	Tiger Bell #1	Dkt / Pg: 672 / 993 & 994	26N	21W	25
10	116262	Tiger Bell #8	Dkt / Pg: 673 / 7 & 8	26N	21W	25

6. That between the dates starting at 12 o'clock noon on September 1, 20 15 and ending at 12 o'clock noon on September 1, 20 16 at least \$ 1,000.00 dollars worth of work and improvements were done and performed upon said claim(s) or upon one or more of a contiguous group of claims for the benefit of all, wholly or partly outside of a contiguous group of claims for the benefit of all, not including the location work.

7. That the following persons were employed to perform the work and improvements described herein: Kent Dobbins, Don Davison, Beth Wilson, Allen Vinnert, Don Stewart, Randy Wittle, Jeff Schaeffer and others.

8. That the work and improvements performed were: Repair and grade roads. Remove ore from claims for processing & research using pick & shovel, buckets & barrels, backhoe, truck and trailer.

9. Dated: 7-30-16 Signature: [Signature]

SUBSCRIBED AND SWORN TO before me, a Notary Public, this 30 day of July, 2016

By: [Signature]  
 Notary Public SHERRIE L. FREYER  
 My Commission Expires 6-11-19

**SHERRIE L. FREYER**  
 Notary Public - Notary Seal  
 State of Missouri, Greene County  
 Commission # 15520368  
 My Commission Expires Jun 11, 2019

Bureau of Land Management  
 Arizona State Office  
[www.blm.gov/az](http://www.blm.gov/az)

No. of Claims: 10<sup>00</sup> x \$10 = 100<sup>00</sup>  
 Check No.: 241024 Init. PER  
 Receipt No.: 3033325  
 For BLM Use Only

THE PURPOSE OF THIS FORM IS TO VERIFY FOR FUTURE REFERENCE THAT CERTAIN INDIVIDUAL FORMS WERE RECEIVED AND PROCESSED BY YOUR OFFICE. THIS FORM WILL BE USED AS PROOF IF ANY FORMS ARE SUBSEQUENTLY LOST BY YOUR OFFICE, OR THEREAFTER.

(PLEASE INITIAL TO THE LEFT OF EACH PERSON'S NAME AFTER PROCESSING).

I HAVE RECEIVED AND PROCESSED THE FOLLOWING FORM(S):

- ✓ DONALD STEWART: (6 CLAIMS)  
1 AFFIDAVIT OF PERFORMANCE OF ANNUAL WORK FORM
- ✓ ANNA STEWART: (10 CLAIMS)  
1 AFFIDAVIT OF PERFORMANCE OF ANNUAL WORK FORM
- ✓ J. DONALD STEWART: (5 CLAIMS)  
1 AFFIDAVIT OF PERFORMANCE OF ANNUAL WORK FORM
- ✓ COURTNEY McCURDY: (5 CLAIMS)  
1 AFFIDAVIT OF PERFORMANCE OF ANNUAL WORK FORM
- ✓ JANET ECKMAN STEWART: (10 CLAIMS)  
1 AFFIDAVIT OF PERFORMANCE OF ANNUAL WORK FORM
- ✓ KENNY STEWART: (10 CLAIMS)  
1 AFFIDAVIT OF PERFORMANCE OF ANNUAL WORK FORM

ALL FORMS WERE FILED AS REQUIRED AND ALL FEES WERE PAID.

*Andrés E. Lally*  
BLM EMPLOYEE SIGNATURE

8/17/16  
DATE

RECEIVED  
BLM AZ STATE OFFICE  
2016 AUG 17 P 2:17  
PHOENIX, ARIZONA  
BLM STAMP

**United States Department of the Interior**  
**Bureau of Land Management**  
 DIV OF LANDS, MINRLS & ENERGY  
 ONE N CENTRAL AVE  
 PHOENIX, AZ 85004 -4427  
 Phone: 602-417-9200

Receipt

No: 3633325

<b>Transaction #:</b> 3737143	
<b>Date of Transaction:</b> 08/17/2016	
<b>CUSTOMER:</b>	
ANNA STEWART 1325 W SUNSHINE ST BOX 505 SPRINGFIELD, MO 65807-2344 US	

LINE #	QTY	DESCRIPTION	REMARKS	UNIT PRICE	TOTAL
1	1.00	LOCATABLE MINERALS / MINING CLAIMS-NOT NEW-UNADJUD, ONE AUTH NO. ONLY / MINING CLAIM MONEY RECEIVED CASES: AMC117907/\$100.00	2016 AFFADAVIT/10	- n/a -	100.00
<b>TOTAL:</b>					<b>\$100.00</b>

PAYMENT INFORMATION			
1	AMOUNT:	100.00	POSTMARKED: N/A
	TYPE:	CHECK	RECEIVED: 08/17/2016
	CHECK NO:	241024	
	NAME:	STEWART, ANNA 1325 W SUNSHINE ST BOX 505 SPRINGFIELD MO 65807-2344 US	

REMARKS

This receipt was generated by the automated BLM Collections and Billing System and is a paper representation of a portion of the official electronic record contained therein.

**ENTERED**  
 AUG 18 2016  
 BY: *[Signature]*



When Recorded Return Documer \_\_\_\_\_

Kent Dobbins  
P.O. Box 1630  
Dolan Springs, AZ 86441

Check here is this is a change of address.

Telephone: \_\_\_\_\_

E-mail address: \_\_\_\_\_

  
**FEE# 2016036677**

OFFICIAL RECORDS  
OF MOHAVE COUNTY  
ROBERT BALLARD,  
COUNTY RECORDER



08/16/2016 12:19 PM Fee: \$15.00

PAGE: 1 of 2

116235  
117939


**AFFIDAVIT OF PERFORMANCE OF ANNUAL WORK**

1. State of Arizona, County of Mohave ss:

2. I (Name) Kent Dobbins

3. Reside at (Address) P.O. Box 1630

City Dolan Springs County Mohave



State AZ Zip 86441 being duly sworn, depose and say that I am a citizen of the United States, more than eighteen years of age, and that all of the facts set forth in this affidavit, subject to the provisions and penalties of 18 U.S.C. 1001 pertaining to the filing of false, fictitious, or fraudulent statements with the United States, are true and correct according to the best of my knowledge, information and belief.

4. Owner's name and address (If not shown in Items 1-3 above). \_\_\_\_\_

5. That I am personally acquainted with the mining claim(s). The work and improvements were made by and at the expense of the owner(s) of said claim(s). Said contiguous group of claims, listed on this document, are situated in the Weaver (optional) Mining District; Mohave County, Arizona.

Line No.	AMC NUMBER	CLAIM/SITE NAME	COUNTY RECORDER DATA (If available)	TWP	RNG	SEC
1	117968	Silver Bell #22	Dkt/Pg:674/74&75	26N	21W	31
2	117969	Silver Bell #23	Dkt/Pg:674/76&77	26N	21W	31
3	117970	Silver Bell #24	Dkt/Pg:674/78&79	26N	21W	31
4	116235	Blue Bell #1	Dkt/Pg:672/953&954	26N	20W	31
5	116236	Blue Bell #2	Dkt/Pg:672/955&956	26N	20W	31
6						

RECEIVED  
BLM AZ STATE OFFICE  
2016 AUG 17 P 1:10  
PHOENIX, ARIZONA  
BLM  
Date  
Stamp

7					
8					
9					
10					

6. That between the dates starting at 12 o'clock noon on September 1, 2015 and ending at 12 o'clock noon on September 1, 2016 at least \$ 500.00 dollars worth of work and improvements were done and performed upon said claim(s) or upon one or more of a contiguous group of claims for the benefit of all, wholly or partly outside of a contiguous group of claims for the benefit of all, not including the location work.

7. That the following persons were employed to perform the work and improvements described herein: Kent Dobbins, Don Davison, Beth Wilson, Allen Vinnert, Don Stewart, Randy Wittle, Jeff Schaeffer and others.

8. That the work and improvements performed were: Repair and grade roads. Remove ore from claims for processing & research using pick & shovel, buckets & barrels, backhoe, truck and trailer.


X 9. Dated: July 28 Signature: Kent Dobbins  
2016

SUBSCRIBED AND SWORN TO before me, a Notary Public, this 28<sup>th</sup> day of July 2016

By: Kent Dobbins

Notary Public [Signature]

My Commission Expires Jan 22, 2018



Bureau of Land Management  
Arizona State Office  
[www.blm.gov/az](http://www.blm.gov/az)

No. of Claims: 5 x \$10 = 50<sup>00</sup>  
Check No.: 241012 Init. PER  
Receipt No.: 31033270  
For BLM Use Only

THE PURPOSE OF THIS FORM IS TO VERIFY FOR FUTURE REFERENCE THAT CERTAIN INDIVIDUAL FORMS WERE RECEIVED AND PROCESSED BY YOUR OFFICE. THIS FORM WILL BE USED AS PROOF IF ANY FORMS ARE SUBSEQUENTLY LOST BY YOUR OFFICE, OR THEREAFTER.

(PLEASE INITIAL TO THE LEFT OF EACH PERSON'S NAME AFTER PROCESSING).

I HAVE RECEIVED AND PROCESSED THE FOLLOWING FORM(S):

- ✓ PAMELA A. CHIRGWIN: (7 CLAIMS)  
1 AFFIDAVIT OF PERFORMANCE OF ANNUAL WORK FORM
- ✓ BETHANY R. WILSON: (10 CLAIMS)  
1 AFFIDAVIT OF PERFORMANCE OF ANNUAL WORK FORM
- ✓ CRAIG DOBBINS: (10 CLAIMS)  
1 AFFIDAVIT OF PERFORMANCE OF ANNUAL WORK FORM
- ✓ BRENDAN GALYEAN: (9 CLAIMS)  
1 AFFIDAVIT OF PERFORMANCE OF ANNUAL WORK FORM
- ✓ TASHA (INMON) HENNIGH: (5 CLAIMS)  
1 AFFIDAVIT OF PERFORMANCE OF ANNUAL WORK FORM
- ✓ KENT DOBBINS: (5 CLAIMS)  
1 AFFIDAVIT OF PERFORMANCE OF ANNUAL WORK FORM
- ✓ KENT DOBBINS: (1 CLAIM)  
1 AFFIDAVIT OF PERFORMANCE OF ANNUAL WORK FORM
- ✓ LEE WILSON: (5 CLAIMS)  
1 AFFIDAVIT OF PERFORMANCE OF ANNUAL WORK FORM

ALL FORMS WERE FILED AS REQUIRED AND ALL FEES WERE PAID.

*Phillip E. Kelly*  
BLM EMPLOYEE SIGNATURE

8/17/16  
DATE

RECEIVED  
BLM AZ STATE OFFICE  
DENIX, ARIZONA  
AUG 17 P 1:48  
BLM STAMP



**United States Department of the Interior**  
**Bureau of Land Management**  
 DIV OF LANDS, MINRLS & ENERGY  
 ONE N CENTRAL AVE  
 PHOENIX, AZ 85004 -4427  
 Phone: 602-417-9200

Receipt

No: 3633274

<b>Transaction #:</b> 3737095	
<b>Date of Transaction:</b> 08/17/2016	
<b>CUSTOMER:</b>	
KENT DOBBINS PO BOX 1630 DOLAN SPRINGS, AZ 86441-1630 US	

LINE #	QTY	DESCRIPTION	REMARKS	UNIT PRICE	TOTAL
1	1.00	LOCATABLE MINERALS / MINING CLAIMS- NOT NEW-UNADJUD, ONE AUTH NO. ONLY / MINING CLAIM MONEY RECEIVED CASES: AMC117968/\$50.00	2016 AFFADAVIT/5	- n/a -	50.00
<b>TOTAL:</b>					<b>\$50.00</b>

PAYMENT INFORMATION			
1	AMOUNT:	50.00	POSTMARKED: N/A
	TYPE:	CHECK	RECEIVED: 08/17/2016
	CHECK NO:	241012	
	NAME:	DOBBINS, KENT PO BOX 1630 DOLAN SPRINGS AZ 86441-1630 US	

REMARKS

This receipt was generated by the automated BLM Collections and Billing System and is a paper representation of a portion of the official electronic record contained therein.

**ENTERED**  
**AUG 18 2016**  
 BY: *JA*

When Recorded Return Documer

Craig Dobbins

603 W. Kingsley

Springfield, MO 65807

Check here is this is a change of address.

Telephone: \_\_\_\_\_

E-mail address: \_\_\_\_\_



FEE# 2016036674

OFFICIAL RECORDS  
OF MOHAVE COUNTY  
ROBERT BALLARD,  
COUNTY RECORDER



08/16/2016 12:19 PM Fee: \$15.00

PAGE: 1 of 2

116255  
117907  
117939

**AFFIDAVIT OF PERFORMANCE OF ANNUAL WORK**

1. State of Arizona, County of Mohave ss:

2. I (Name) Craig Dobbins

3. Reside at (Address) 603 W. Kingsley


City Springfield County \_\_\_\_\_

State MO Zip 65807 being duly sworn, depose and say that I am a citizen of the United States, more than eighteen years of age, and that all of the facts set forth in this affidavit, subject to the provisions and penalties of 18 U.S.C. 1001 pertaining to the filing of false, fictitious, or fraudulent statements with the United States, are true and correct according to the best of my knowledge, information and belief.

4. Owner's name and address (if not shown in Items 1-3 above). \_\_\_\_\_

5. That I am personally acquainted with the mining claim(s). The work and improvements were made by and at the expense of the owner(s) of said claim(s). Said contiguous group of claims, listed on this document, are situated in the

Weaver (optional) Mining District; Mohave County, Arizona.



Line No.	AMC NUMBER	CLAIM/SITE NAME	COUNTY RECORDER DATA (If available)	TWP	RNG	SEC
1	117909	Gold Bell #3	Dkt/Pg: 674/6&7	25&26N	20&21W	26&35
2	117910	Gold Bell #4	Dkt/Pg: 674/8&9	25&26N	20&21W	26&35
3	117925	Gold Bell #19	Dkt/Pg: 674/38&39	25&26N	20&21W	26&35
4	117926	Gold Bell #20	Dkt/Pg: 674/40&41	25&26N	20&21W	26&35
5	117927	Gold Bell #21	Dkt/Pg: 674/42&43	25&26N	20&21W	26&35
6	117959	Silver Bell #13	Dkt/Pg: 673/987&988	26N	21W	25&26

RECEIVED  
BLM AZ STATE OFFICE  
2016 AUG 17 P 1:28  
PHOENIX, ARIZONA

BLM  
Date  
Stamp

7	AMC 117960	Silver Bell #14	Dkt/Pg:673/989&990	TWP 26N	RNG 21W	SEC 25&26
8	117961	Silver Bell #15	Dkt/Pg:673/991&992	26N	21W	25&26
9	117962	Silver Bell #16	Dkt/Pg:673/993&994	26N	21W	25&26
10	116258	Tiger Bell #4	Dkt/Pg:672/999&1000	26N	21W	25

6. That between the dates starting at 12 o'clock noon on September 1, 20 15 and ending at 12 o'clock noon on September 1, 20 16 at least \$ 1,000.00 dollars worth of work and improvements were done and performed upon said claim(s) or upon one or more of a contiguous group of claims for the benefit of all, wholly or partly outside of a contiguous group of claims for the benefit of all, not including the location work.

7. That the following persons were employed to perform the work and improvements described herein: Kent Dobbins, Don Davison, Beth Wilson, Allen Vinnert, Don Stewart, Randy Wittle, Jeff Schaeffer and others.

8. That the work and improvements performed were: Repair and grade roads. Remove ore from claims for processing & research using pick & shovel, buckets & barrels, backhoe, truck and trailer.

X 9. Dated: 8-1-2016 Signature: [Handwritten Signature]

SUBSCRIBED AND SWORN TO before me, a Notary Public, this 1<sup>st</sup> day of August 20 16

By: Joel Dobbins

Notary Public Sarah Renee Wadlington

My Commission Expires 12/20/19

SARAH RENEE WADLINGTON  
Notary Public - Notary Seal  
STATE OF MISSOURI  
Greene County  
My Commission Expires Dec. 20, 2019  
Commission #11283314

No. of Claims: 10 x \$10 = 100<sup>00</sup>  
Check No.: 241019 Init. DETZ  
Receipt No.: 3633250  
For BLM Use Only

Bureau of Land Management  
Arizona State Office  
[www.blm.gov/az](http://www.blm.gov/az)



THE PURPOSE OF THIS FORM IS TO VERIFY FOR FUTURE REFERENCE THAT CERTAIN INDIVIDUAL FORMS WERE RECEIVED AND PROCESSED BY YOUR OFFICE. THIS FORM WILL BE USED AS PROOF IF ANY FORMS ARE SUBSEQUENTLY LOST BY YOUR OFFICE, OR THEREAFTER.

(PLEASE INITIAL TO THE LEFT OF EACH PERSON'S NAME AFTER PROCESSING).

I HAVE RECEIVED AND PROCESSED THE FOLLOWING FORM(S):

- ✓ PAMELA A. CHIRGWIN: (7 CLAIMS)  
1 AFFIDAVIT OF PERFORMANCE OF ANNUAL WORK FORM
- ✓ BETHANY R. WILSON: (10 CLAIMS)  
1 AFFIDAVIT OF PERFORMANCE OF ANNUAL WORK FORM
- ✓ CRAIG DOBBINS: (10 CLAIMS)  
1 AFFIDAVIT OF PERFORMANCE OF ANNUAL WORK FORM
- ✓ BRENDAN GALYEAN: (9 CLAIMS)  
1 AFFIDAVIT OF PERFORMANCE OF ANNUAL WORK FORM
- ✓ TASHA (INMON) HENNIGH: (5 CLAIMS)  
1 AFFIDAVIT OF PERFORMANCE OF ANNUAL WORK FORM
- ✓ KENT DOBBINS: (5 CLAIMS)  
1 AFFIDAVIT OF PERFORMANCE OF ANNUAL WORK FORM
- ✓ KENT DOBBINS: (1 CLAIM)  
1 AFFIDAVIT OF PERFORMANCE OF ANNUAL WORK FORM
- ✓ LEE WILSON: (5 CLAIMS)  
1 AFFIDAVIT OF PERFORMANCE OF ANNUAL WORK FORM

ALL FORMS WERE FILED AS REQUIRED AND ALL FEES WERE PAID.

*Phillip E. Kelly*  
BLM EMPLOYEE SIGNATURE

8/17/16  
DATE

RECEIVED  
BLM AZ STATE OFFICE  
2016 AUG 17 P 1:48  
TUBAC, ARIZONA  
BLM STAMP

**United States Department of the Interior**  
**Bureau of Land Management**  
 DIV OF LANDS, MINRLS & ENERGY  
 ONE N CENTRAL AVE  
 PHOENIX, AZ 85004 -4427  
 Phone: 602-417-9200

Receipt

No: 3633250

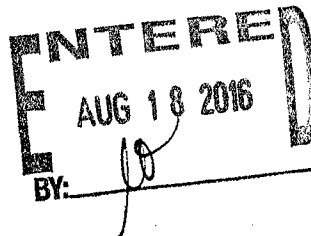
<b>Transaction #:</b> 3737071	
<b>Date of Transaction:</b> 08/17/2016	
<b>CUSTOMER:</b>	
CRAIG DOBBINS 603 W KINGSLEY ST SPRINGFIELD, MO 65807-4705 US	

LINE #	QTY	DESCRIPTION	REMARKS	UNIT PRICE	TOTAL
1	1.00	LOCATABLE MINERALS / MINING CLAIMS-NOT NEW-UNADJUD, ONE AUTH NO. ONLY / MINING CLAIM MONEY RECEIVED CASES: AMC117909/\$100.00	2016 AFFADAVIT/10	- n/a -	100.00
<b>TOTAL:</b>					<b>\$100.00</b>

PAYMENT INFORMATION			
1	AMOUNT:	100.00	POSTMARKED: N/A
	TYPE:	CHECK	RECEIVED: 08/17/2016
	CHECK NO:	241019	
	NAME:	DOBBINS, CRAIG 603 W KINGSLEY ST SPRINGFIELD MO 65807-4705 US	

REMARKS

This receipt was generated by the automated BLM Collections and Billing System and is a paper representation of a portion of the official electronic record contained therein.



When Recorded Return Docume

Bethany R. Wilson

P.O. Box 1770

Dolan Springs, AZ 86441

Check here is this is a change of address.

Telephone: \_\_\_\_\_

E-mail address: \_\_\_\_\_



FEE# 2016036673

OFFICIAL RECORDS  
OF MOHAVE COUNTY  
ROBERT BALLARD,  
COUNTY RECORDER



08/16/2016 12:19 PM Fee: \$15.00

PAGE: 1 of 2

117907

117939

**AFFIDAVIT OF PERFORMANCE OF ANNUAL WORK**

1. State of Arizona, County of Mohave ss:

2. I (Name) Bethany R. Wilson

3. Reside at (Address) P.O. Box 1770

City Dolan Springs County Mohave

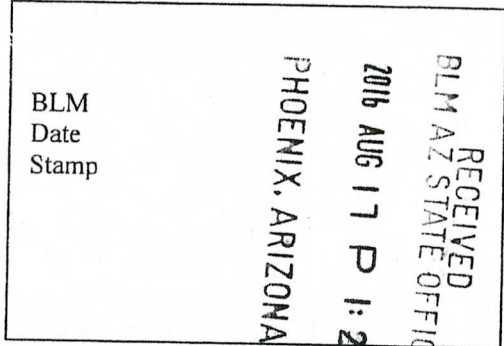
State AZ Zip 86441 being duly sworn, depose and say that I am a citizen of the United States, more than eighteen years of age, and that all of the facts set forth in this affidavit, subject to the provisions and penalties of 18 U.S.C. 1001 pertaining to the filing of false, fictitious, or fraudulent statements with the United States, are true and correct according to the best of my knowledge, information and belief.

4. Owner's name and address (If not shown in Items 1-3 above). \_\_\_\_\_

5. That I am personally acquainted with the mining claim(s). The work and improvements were made by and at the expense of the owner(s) of said claim(s). Said contiguous group of claims, listed on this document, are situated in the

Weaver (optional) Mining District; Mohave County, Arizona.

Line No.	AMC NUMBER	CLAIM/SITE NAME	COUNTY RECORDER DATA (If available)	TWP	RNG	SEC
1	117919	Gold Bell #13	Dkt/Pg: 674/26&27	25&26N	20&21W	6&31
2	117920	Gold Bell #14	Dkt/Pg: 674/28&29	25&26N	20&21W	6&31
3	117921	Gold Bell #15	Dkt/Pg: 674/30&31	25&26N	20&21W	6&31
4	117922	Gold Bell #16	Dkt/Pg: 674/32&33	25&26N	20&21W	6&31
5	117936	Gold Bell #30	Dkt/Pg: 674/60&61	25&26N	20&21W	6&31
6	117937	Gold Bell #31	Dkt/Pg: 674/62&63	25&26N	20&21W	6&31





RECEIVED  
BLM AZ STATE OFFICE  
2016 AUG 17 P  
PHOENIX, ARIZONA  
BLM  
Date  
Stamp

7	117938	Gold Bell #32	Dkt/Pg:674/64&65	TWP 25&26N	RANG 20&21W	SEC 16&31E
8	117939	Tinker Bell #1	Dkt/Pg:673/815&816	26N	20W	31
9	117940	Tinker Bell #2	Dkt/Pg:673/817&818	26N	20W	31
10	117941	Tinker Bell #3	Dkt/Pg:673/819&820	26N	20W	31

6. That between the dates starting at 12 o'clock noon on September 1, 20 15 and ending at 12 o'clock noon on September 1, 20 16 at least \$ 1,000.00 dollars worth of work and improvements were done and performed upon said claim(s) or upon one or more of a contiguous group of claims for the benefit of all, wholly or partly outside of a contiguous group of claims for the benefit of all, not including the location work.

7. That the following persons were employed to perform the work and improvements described herein: Kent Dobbins, Don Davison, Beth Wilson, Allen Vinnert, Don Stewart, Randy Wittle, Jeff Schaeffe and others.

8. That the work and improvements performed were: Repair and grade roads. Remove ore from claims for processing & research using pick & shovel, buckets & barrels, backhoe, truck and trailer.

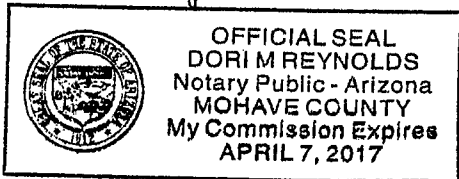
9. Dated Aug. 10, 2016 Signature: Bethany R. Wilson

SUBSCRIBED AND SWORN TO before me, a Notary Public, this 10<sup>th</sup> day of August 20 16

By: Bethany R. Wilson

Notary Public Dori M. Reynolds

My Commission Expires April 7, 2017



No. of Claims: 10 x \$10 = 100<sup>00</sup>  
 Check No.: 241016 Init. PER  
 Receipt No.: 3633241  
 For BLM Use Only

Bureau of Land Management  
 Arizona State Office  
[www.blm.gov/az](http://www.blm.gov/az)

THE PURPOSE OF THIS FORM IS TO VERIFY FOR FUTURE REFERENCE THAT CERTAIN INDIVIDUAL FORMS WERE RECEIVED AND PROCESSED BY YOUR OFFICE. THIS FORM WILL BE USED AS PROOF IF ANY FORMS ARE SUBSEQUENTLY LOST BY YOUR OFFICE, OR THEREAFTER.

(PLEASE INITIAL TO THE LEFT OF EACH PERSON'S NAME AFTER PROCESSING).

I HAVE RECEIVED AND PROCESSED THE FOLLOWING FORM(S):

- ✓ PAMELA A. CHIRGWIN: (7 CLAIMS)  
1 AFFIDAVIT OF PERFORMANCE OF ANNUAL WORK FORM
- ✓ BETHANY R. WILSON: (10 CLAIMS)  
1 AFFIDAVIT OF PERFORMANCE OF ANNUAL WORK FORM
- ✓ CRAIG DOBBINS: (10 CLAIMS)  
1 AFFIDAVIT OF PERFORMANCE OF ANNUAL WORK FORM
- ✓ BRENDAN GALYEAN: (9 CLAIMS)  
1 AFFIDAVIT OF PERFORMANCE OF ANNUAL WORK FORM
- ✓ TASHA (INMON) HENNIGH: (5 CLAIMS)  
1 AFFIDAVIT OF PERFORMANCE OF ANNUAL WORK FORM
- ✓ KENT DOBBINS: (5 CLAIMS)  
1 AFFIDAVIT OF PERFORMANCE OF ANNUAL WORK FORM
- ✓ KENT DOBBINS: (1 CLAIM)  
1 AFFIDAVIT OF PERFORMANCE OF ANNUAL WORK FORM
- ✓ LEE WILSON: (5 CLAIMS)  
1 AFFIDAVIT OF PERFORMANCE OF ANNUAL WORK FORM

ALL FORMS WERE FILED AS REQUIRED AND ALL FEES WERE PAID.

*Phillip E. Galley*  
BLM EMPLOYEE SIGNATURE

8/17/16  
DATE

RECEIVED  
PLM AZ STATE OFFICE  
2016 AUG 17 P 1:48  
BLM STAMP  
PHOENIX, ARIZONA

**United States Department of the Interior**  
**Bureau of Land Management**  
 DIV OF LANDS, MINRLS & ENERGY  
 ONE N CENTRAL AVE  
 PHOENIX, AZ 85004 -4427  
 Phone: 602-417-9200

Receipt

No: 3633241


<b>Transaction #:</b> 3737061	
<b>Date of Transaction:</b> 08/17/2016	
<b>CUSTOMER:</b>	
BETHANY WILSON PO BOX 1770 DOLAN SPRINGS, AZ 86441-1770 US	

LINE #	QTY	DESCRIPTION	REMARKS	UNIT PRICE	TOTAL
1	1.00	LOCATABLE MINERALS / MINING CLAIMS-NOT NEW-UNADJUD, ONE AUTH NO. ONLY / MINING CLAIM MONEY RECEIVED CASES: AMC117919/\$100.00	2016 AFFADAVIT/10	- n/a -	100.00
<b>TOTAL:</b>					<b>\$100.00</b>

PAYMENT INFORMATION			
1	AMOUNT:	100.00	POSTMARKED: N/A
	TYPE:	CHECK	RECEIVED: 08/17/2016
	CHECK NO:	241016	
	NAME:	WILSON, BETHANY PO BOX 1770 DOLAN SPRINGS AZ 86441-1770 US	

REMARKS

This receipt was generated by the automated BLM Collections and Billing System and is a paper representation of a portion of the official electronic record contained therein.

**ENTERED**  
 AUG 18 2016  
 BY: 



UNITED STATES  
DEPARTMENT OF THE INTERIOR  
BUREAU OF LAND MANAGEMENT  
**MAINTENANCE FEE WAIVER CERTIFICATION**

1459

116255  
FORM APPROVED  
OMB NO. 1004-0114  
Expires: October 31, 2016  
117939

SEE INSTRUCTIONS ON PAGE 2

- This small miner waiver is filed for the assessment year beginning on September 1, 2014 and ending on September 1, 2015.
- The undersigned and all related parties owned ten or fewer mining claims, mill, or tunnel sites located and maintained on Federal lands in the United States of America on September 1, 2014.
- The undersigned have performed the assessment work required by law for each mining claim listed prior to filing this waiver and understand that by filing this form, the undersigned must file an affidavit of assessment work with the Bureau of Land Management (BLM) by the December 30th following the filing of this waiver.
- The undersigned understand that if the assessment work obligation has not yet come due under 30 U.S.C. 28 (for those claims in their first assessment year only), a notice of intent to hold reciting this condition must be recorded by the December 30th following the filing of this waiver.
- The undersigned understand that mill and tunnel sites may also be listed on this waiver and be waived from payment of the maintenance fee, and that a notice of intent to hold for these sites is required to be filed with the BLM by the December 30th following the filing of this waiver.
- The undersigned understand and acknowledge that pursuant to 43 U.S.C. 1212 and 18 U.S.C. 1001, the filing or recording of a false, fictitious, or fraudulent document with the BLM may result in a fine of up to \$250,000, a prison term not to exceed five years, or both.
- The mining claims, mill or tunnel sites for which this waiver from payment of the maintenance fees is requested are:

CLAIM OR SITE NAME	BLM RECORDATION SERIAL NUMBER
1. Silver Bell #1	117947
2. Silver Bell #2	117948
3. Silver Bell #3	117949
4. Silver Bell #4	117950
5. Silver Bell #5	117951
6. Silver Bell #6	117952
7. Silver Bell #7	117953
8. Silver Bell #8	117954
9. Tiger Bell #9	116263
10. Tiger Bell #20	116274

The owner(s) (claimants) of the above mining claims and sites are:

Janet (Eckman) Stewart  
(Owner's Name - Please Print)

P.O. Box 14218  
(Owner's Mailing Address)

x Janet (Eckman) Stewart  
(Owner's Signature)

Springfield MO 65814  
(City) (State) (Zip Code)

(Owner's Name - Please Print)

(Owner's Mailing Address)

(Owner's Signature)

(City) (State) (Zip Code)

(Owner's Name - Please Print)

(Owner's Mailing Address)

(Owner's Signature)

(City) (State) (Zip Code)

(Owner's Name - Please Print)

(Owner's Mailing Address)

(Owner's Signature)

(City) (State) (Zip Code)

INTERMED  
SEP 12 2014  
NEW  
RE 9-18-14

RECEIVED  
M AZ STATE  
OFFICE  
PHOENIX, ARIZONA  
AUG 25 12:32

(Owner's Name - Please Print)

(Owner's Signature)

(Owner's Mailing Address)

(City)

(State)

(Zip Code)

(Owner's Name - Please Print)

(Owner's Signature)

(Owner's Mailing Address)

(City)

(State)

(Zip Code)

(Owner's Name - Please Print)

(Owner's Signature)

(Owner's Mailing Address)

(City)

(State)

(Zip Code)

(Owner's Name - Please Print)

(Owner's Signature)

(Owner's Mailing Address)

(City)

(State)

(Zip Code)

18 U.S.C. 1001 and 43 U.S.C. 1212 make it a crime for any person knowingly and willfully to make to any department or agency of the United States any false, fictitious or fraudulent statements or representations as to any matter within its jurisdiction.

INSTRUCTIONS

1. This certification is made under the provisions of 43 U.S.C. § 1744 and 30 U.S.C. §28-28k and the regulations thereunder (43 CFR Part 3830).
2. The claimant(s) must fill in the dates in paragraph 1 for the beginning and ending of the assessment year for which this waiver is sought.
3. The claimant(s) must fill in the date in paragraph 2 for the beginning of the assessment year for which this waiver is sought.
4. All claim and site names and BLM serial numbers must be listed for the mining claims, mill sites, and tunnel sites for which the waiver is sought.
5. All owners of the mining claims, mill sites, and tunnel sites and their addresses must be given.
6. This waiver form must be signed by all the claimants or their designated agent, in original form. If an agent is designated, a notarized designation of agent, signed by all of the claimants with proper address given, must be submitted with this waiver.
7. This form must be filed no later than September 1st for the upcoming assessment year in the BLM State Office where the mining claims or sites are recorded, or the waiver cannot be granted by the BLM. (Example: To obtain a waiver for the assessment year 2012, which begins on September 1, 2011, you must qualify for and file for a waiver no later than September 1, 2011, in the proper BLM State Office.)
8. For all mining claims which require assessment work, you must record an affidavit of labor on or before the December 30th immediately following the filing of this waiver. For all other mining claims or sites waived, you must record a notice of intent to hold on or before the December 30th immediately following the filing of this waiver.
9. Mill and tunnel sites may also be listed on this waiver and be waived from payment of the maintenance fee. A notice of intent to hold for these sites is required to be filed by the December 30th following the filing of this waiver.

RECEIVED  
 BLM AZ STATE OFFICE  
 2014 AUG 25 P 12: 32  
 PHOENIX, ARIZONA

FOR OFFICIAL USE ONLY

117959  
116255

When Recorded Return Document to:  
Janet (Eckman) Stewart  
P.O. Box 14218  
Springfield, MO 65814

  
**FEE# 2014036207**

OFFICIAL RECORDS  
OF MOHAVE COUNTY  
CAROL MEIER,  
COUNTY RECORDER



08/19/2014 01:08 PM Fee: \$15.00

PAGE: 1 of 2

Check here is this is a change of address.  
Telephone: \_\_\_\_\_  
E-mail address: \_\_\_\_\_

**AFFIDAVIT OF PERFORMANCE OF ANNUAL WORK**

1. State of Arizona, County of Mohave ss:  
2. I (Name) Janet (Eckman) Stewart  
3. Reside at (Address) P.O. Box 14218  
City Springfield County \_\_\_\_\_

RECEIVED  
BLM AZ STATE OFFICE  
2014 AUG 25 P 12:32  
PHOENIX, ARIZONA  
BLM  
Date  
Stamp

State MO Zip 65721 being duly sworn, depose and say that I am a citizen of the United States, more than eighteen years of age, and that all of the facts set forth in this affidavit, subject to the provisions and penalties of 18 U.S.C. 1001 pertaining to the filing of false, fictitious, or fraudulent statements with the United States, are true and correct according to the best of my knowledge, information and belief.  
4. Owner's name and address (If not shown in Items 1-3 above). \_\_\_\_\_

5. That I am personally acquainted with the mining claim(s). The work and improvements were made by and at the expense of the owner(s) of said claim(s). Said contiguous group of claims, listed on this document, are situated in the Weaver (optional) Mining District; Mohave County, Arizona.

Line No.	AMC NUMBER	CLAIM/SITE NAME	COUNTY RECORDER DATA (If available)	TWP	RNG	SEC
1	117947	Silver Bell #1	Dkt/Pg: 673/963&964	26N	21W	23, 24 25, 26
2	117948	Silver Bell #2	Dkt/Pg: 673/965&966	26N	21W	23, 24 25, 26
3	117949	Silver Bell #3	Dkt/Pg: 673/967&968	26N	21W	23, 24 25, 26
4	117950	Silver Bell #4	Dkt/Pg: 673/969&970	26N	21W	23, 24 25, 26
5	117951	Silver Bell #5	Dkt/Pg: 673/971&972	26N	21W	23, 24 25, 26
6	117952	Silver Bell #6	Dkt/Pg: 673/973&974	26N	21W	23, 24 25, 26

Form: MCF108  
Revised Jan. 2006  
Page 1 of 2

INDEXED  
AUG 26 2014  
BY: Roma



RECEIVED  
 BLM AZ STATE OFFICE  
 PHOENIX, ARIZONA  
 2014 AUG 25 P 12: 32  
 BLM  
 Date  
 Stamp

7	117953	Silver Bell #7	Dkt/Pg: 673/975&976	26N	21W	23, 24 25, 26
8	117954	Silver Bell #8	Dkt/Pg: 673/977&978	26N	21W	23, 24 25, 26
9	116263	Tiger Bell #9	Dkt/Pg: 673/9&10	26N	21W	24&25
10	116274	Tiger Bell #20	Dkt/Pg: 673/31&32	26N	21W	24&25

6. That between the dates starting at 12 o'clock noon on September 1, 20 13 and ending at 12 o'clock noon on September 1, 20 14 at least \$ 1,000.00 dollars worth of work and improvements were done and performed upon said claim(s) or upon one or more of a contiguous group of claims for the benefit of all, wholly or partly outside of a contiguous group of claims for the benefit of all, not including the location work.

7. That the following persons were employed to perform the work and improvements described herein: Kent Dobbins, O.P. Sharma, Beth Wilson, Art Alvarez, Renee Alvarez, and others.

8. That the work and improvements performed were: Remove ore from claims for processing using pick & shovel, buckets, barrels, truck & trailer, backhoe etc. Also repair & grade all roads to service the claims. Roads also serve as fire breaks & emergency access when necessary.

9. Dated: 08-02-14 Signature: [Signature]

SUBSCRIBED AND SWORN TO before me, a Notary Public, this 2 day of AUGUST 20 14


By: [Signature]  
 Notary Public SHERRIE L. FREYER  
 My Commission Expires 08-03-14

SHERRIE L. FREYER  
 Notary Public – Notary Seal  
 STATE OF MISSOURI  
 Greene County  
 My Commission Expires Aug. 3, 2014  
 Commission #10520368

No. of Claims: 10 x \$10 = 100  
 Check No.: 106385 Init. [Signature]  
 Receipt No.: 311157  
 For BLM Use Only

Bureau of Land Management  
 Arizona State Office  
[www.az.blm.gov](http://www.az.blm.gov)

**United States Department of the Interior**  
**Bureau of Land Management**  
 LANDS/RECREATION & PLANNING  
 ONE N CENTRAL AVE  
 PHOENIX, AZ 85004 -2203  
 Phone: 602-417-9200



Receipt

No: 3111151

<b>Transaction #:</b> 3202853	
<b>Date of Transaction:</b> 08/25/2014	
<b>CUSTOMER:</b>	
JANET STEWART PO BOX 14218 SPRINGFIELD,MO 65814-0218 US	

LINE #	QTY	DESCRIPTION	REMARKS	UNIT PRICE	TOTAL
1	1.00	LOCATABLE MINERALS / MINING CLAIMS- NOT NEW-UNADJUD, ONE AUTH NO. ONLY / MINING CLAIM MONEY RECEIVED CASES: AMC117947/\$100.00	POL 2014/10 WAV	- n/a -	100.00
<b>TOTAL:</b>					<b>\$100.00</b>

PAYMENT INFORMATION					
1	AMOUNT:	100.00	POSTMARKED:	N/A	
	TYPE:	CHECK	RECEIVED:	08/25/2014	
	CHECK NO:	106385			
	NAME:	STEWART, JANET PO BOX 14218 SPRINGFIELD MO 65814-0218 US			

REMARKS

This receipt was generated by the automated BLM Collections and Billing System and is a paper representation of a portion of the official electronic record contained therein.

UNITED STATES  
DEPARTMENT OF THE INTERIOR  
BUREAU OF LAND MANAGEMENT

1430

*Handwritten initials*

MAINTENANCE FEE WAIVER CERTIFICATION

FORM APPROVED  
OMB NO. 1004-0114  
Expires: October 31, 2016

117939

SEE INSTRUCTIONS ON PAGE 2

- This small miner waiver is filed for the assessment year beginning on September 1, 2014 and ending on September 1, 2015.
- The undersigned and all related parties owned ten or fewer mining claims, mill, or tunnel sites located and maintained on Federal lands in the United States of America on September 1, 2014.
- The undersigned have performed the assessment work required by law for each mining claim listed prior to filing this waiver and understand that by filing this form, the undersigned must file an affidavit of assessment work with the Bureau of Land Management (BLM) by the December 30th following the filing of this waiver.
- The undersigned understand that if the assessment work obligation has not yet come due under 30 U.S.C. 28 (for those claims in their first assessment year only), a notice of intent to hold reciting this condition must be recorded by the December 30th following the filing of this waiver.
- The undersigned understand that mill and tunnel sites may also be listed on this waiver and be waived from payment of the maintenance fee, and that a notice of intent to hold for these sites is required to be filed with the BLM by the December 30th following the filing of this waiver.
- The undersigned understand and acknowledge that pursuant to 43 U.S.C. 1212 and 18 U.S.C. 1001, the filing or recording of a false, fictitious, or fraudulent document with the BLM may result in a fine of up to \$250,000, a prison term not to exceed five years, or both.
- The mining claims, mill or tunnel sites for which this waiver from payment of the maintenance fees is requested are:

CLAIM OR SITE NAME	BLM RECORDATION SERIAL NUMBER
1. Tinker Bell #4	117942
2. Tinker Bell #5	117943
3. Tinker Bell #6	117944
4. Tinker Bell #7	117945
5. Tinker Bell #8	117946
6.	
7.	
8.	
9.	
10.	

The owner(s) (claimants) of the above mining claims and sites are:

Lee Wilson

(Owner's Name - Please Print)

2166 S. Shellee Drive

(Owner's Mailing Address)

X *Handwritten signature*  
(Owner's Signature)

St. George

(City)

UT

(State)

84790

(Zip Code)

(Owner's Name - Please Print)

(Owner's Mailing Address)

(Owner's Signature)

(City)

(State)

(Zip Code)

(Owner's Name - Please Print)

(Owner's Mailing Address)

(Owner's Signature)

(City)

(State)

(Zip Code)

(Owner's Name - Please Print)

(Owner's Mailing Address)

(Owner's Signature)

(City)

(State)

(Zip Code)

(Continued on page 2)

ENTERED  
SEP 23 2014  
BY: RE

RECEIVED  
BLM AZ STATE OFFICE  
HOENIX, ARIZONA  
2014 SEP 25 12:08

Now  
RE 9-18-14



(Owner's Name - Please Print)

(Owner's Signature)

(Owner's Mailing Address)

(City)

(State)

(Zip Code)

(Owner's Name - Please Print)

(Owner's Signature)

(Owner's Mailing Address)

(City)

(State)

(Zip Code)

(Owner's Name - Please Print)

(Owner's Signature)

(Owner's Mailing Address)

(City)

(State)

(Zip Code)

(Owner's Name - Please Print)

(Owner's Signature)

(Owner's Mailing Address)

(City)

(State)

(Zip Code)

18 U.S.C. 1001 and 43 U.S.C. 1212 make it a crime for any person knowingly and willfully to make to any department or agency of the United States any false, fictitious or fraudulent statements or representations as to any matter within its jurisdiction.

INSTRUCTIONS

1. This certification is made under the provisions of 43 U.S.C. § 1744 and 30 U.S.C. §28-28k and the regulations thereunder (43 CFR Part 3830).
2. The claimant(s) must fill in the dates in paragraph 1 for the beginning and ending of the assessment year for which this waiver is sought.
3. The claimant(s) must fill in the date in paragraph 2 for the beginning of the assessment year for which this waiver is sought.
4. All claim and site names and BLM serial numbers must be listed for the mining claims, mill sites, and tunnel sites for which the waiver is sought.
5. All owners of the mining claims, mill sites, and tunnel sites and their addresses must be given.
6. This waiver form must be signed by all the claimants or their designated agent, in original form. If an agent is designated, a notarized designation of agent, signed by all of the claimants with proper address given, must be submitted with this waiver.
7. This form must be filed no later than September 1st for the upcoming assessment year in the BLM State Office where the mining claims or sites are recorded, or the waiver cannot be granted by the BLM. (Example: To obtain a waiver for the assessment year 2012, which begins on September 1, 2011, you must qualify for and file for a waiver no later than September 1, 2011, in the proper BLM State Office.)
8. For all mining claims which require assessment work, you must record an affidavit of labor on or before the December 30th immediately following the filing of this waiver. For all other mining claims or sites waived, you must record a notice of intent to hold on or before the December 30th immediately following the filing of this waiver.
9. Mill and tunnel sites may also be listed on this waiver and be waived from payment of the maintenance fee. A notice of intent to hold for these sites is required to be filed by the December 30th following the filing of this waiver.

PHOENIX, ARIZONA  
RECEIVED  
BLM STATE OFFICE

2014 AUG 25 P 15: 08

PHOENIX, ARIZONA

2014 AUG 25 P 12: 08

RECEIVED  
BLM AZ STATE OFFICE

FOR OFFICIAL USE ONLY

117939

FEE# 2014036956



OFFICIAL RECORDS OF MOHAVE COUNTY CAROL MEIER, COUNTY RECORDER

08/25/2014 08:08 AM Fee: \$15.00

PAGE: 1 of 2

When Recorded Return Document to:

Lee Wilson  
2166 S. Shellee Drive  
St. George, UT 84790

Check here is this is a change of address.

Telephone: \_\_\_\_\_

E-mail address: \_\_\_\_\_

AFFIDAVIT OF PERFORMANCE OF ANNUAL WORK

1. State of Arizona, County of Mohave ss:

2. I (Name) Lee Wilson

3. Reside at (Address) 2166 S. Shellee Drive

City St. George County \_\_\_\_\_

State UT Zip 84790 being duly sworn, depose and say that I am a citizen of the United States, more than eighteen years of age, and that all of the facts set forth in this affidavit, subject to the provisions and penalties of 18 U.S.C. 1001 pertaining to the filing of false, fictitious, or fraudulent statements with the United States, are true and correct according to the best of my knowledge, information and belief.

4. Owner's name and address (If not shown in Items 1-3 above). \_\_\_\_\_

5. That I am personally acquainted with the mining claim(s). The work and improvements were made by and at the expense of the owner(s) of said claim(s). Said contiguous group of claims, listed on this document, are situated in the

Weaver (optional) Mining District; Mohave County, Arizona.

RECEIVED  
AZ STATE OFFICE  
2014 AUG 25 P 12: 01  
PHOENIX, ARIZONA

BLM  
Date  
Stamp

Line No.	AMC NUMBER	CLAIM/SITE NAME	COUNTY RECORDER DATA (If available)	TWP	RNG	SEC
1	117942	Tinker Bell #4	Dkt/Pg: 673/821&822	26N	20W	31
2	117943	Tinker Bell #5	Dkt/Pg: 673/823&824	26N	20W	31
3	117944	Tinker Bell #6	Dkt/Pg: 673/825&826	26N	20W	31
4	117945	Tinker Bell #7	Dkt/Pg: 673/827&828	26N	20W	31
5	117946	Tinker Bell #8	Dkt/Pg: 673/829&830	26N	20W	31
6						

ENTERED  
AUG 27 2014  
BY: RAm

Form: MCF108  
Revised Jan. 2006  
Page 1 of 2



BLM  
Date  
Stamp

2014 AUG 25 P 12:08  
PHOENIX, ARIZONA

RECEIVED  
BLM STATE OFFICE

7					
8					
9					
10					

6. That between the dates starting at 12 o'clock noon on September 1, 20 13 and ending at 12 o'clock noon on September 1, 20 14 at least \$ 500.00 dollars worth of work and improvements were done and performed upon said claim(s) or upon one or more of a contiguous group of claims for the benefit of all, wholly or partly outside of a contiguous group of claims for the benefit of all, not including the location work.


7. That the following persons were employed to perform the work and improvements described herein: Kent Dobbins, O.P. Sharma, Beth Wilson, Art Alvarez, Renee Alvarez, and others.

8. That the work and improvements performed were: Remove ore from claims for processing using pick and shovel, buckets, barrels, truck & trailer, backhoe, etc. Also repair and grade all roads to service the claims. Roads also serve as fire breaks and emergency access when necessary.

9. Dated: 8-19-14 Signature: [Signature]

SUBSCRIBED AND SWORN TO before me, a Notary Public, this 19 day of August 20 14.

By: Lee A. Wilgan  
Notary Public [Signature]  
My Commission Expires Jan 3, 2017



Bureau of Land Management  
Arizona State Office  
[www.az.blm.gov](http://www.az.blm.gov)

No. of Claims: 5 x \$10 = 50  
Check No.: 106380 Init. JML  
Receipt No.: 3111051  
For BLM Use Only



**United States Department of the Interior**  
**Bureau of Land Management**  
 LANDS/RECREATION & PLANNING  
 ONE N CENTRAL AVE  
 PHOENIX, AZ 85004 -2203  
 Phone: 602-417-9200



Receipt

No: 3111051

<b>Transaction #:</b> 3202754	
<b>Date of Transaction:</b> 08/25/2014	
CUSTOMER:	
LEE WILSON 2166 S SHELEE DR ST GEORGE, UT 84790-8686 US	

LINE #	QTY	DESCRIPTION	REMARKS	UNIT PRICE	TOTAL
1	1.00	LOCATABLE MINERALS / MINING CLAIMS- NOT NEW-UNADJUD, ONE AUTH NO. ONLY / MINING CLAIM MONEY RECEIVED <b>CASES: AMC117942/\$50.00</b>	POL 2014/5 WAV	- n/a -	50.00
<b>TOTAL:</b>					<b>\$50.00</b>

PAYMENT INFORMATION					
1	AMOUNT:	50.00	POSTMARKED:	N/A	
	TYPE:	CHECK	RECEIVED:	08/25/2014	
	CHECK NO:	106380			
	NAME:	WILSON, LEE 2166 S SHELEE DR ST GEORGE UT 84790-8686 US			

REMARKS

This receipt was generated by the automated BLM Collections and Billing System and is a paper representation of a portion of the official electronic record contained therein.

**MAINTENANCE FEE WAIVER CERTIFICATION**

116255  
117907  
FORM APPROVED  
OMB NO. 1004-0114  
Expires: October 31, 2016

SEE INSTRUCTIONS ON PAGE 2

- This small miner waiver is filed for the assessment year beginning on September 1, 2014 and ending on September 1, 2015
- The undersigned and all related parties owned ten or fewer mining claims, mill, or tunnel sites located and maintained on Federal lands in the United States of America on September 1, 2014
- The undersigned have performed the assessment work required by law for each mining claim listed prior to filing this waiver and understand that by filing this form, the undersigned must file an affidavit of assessment work with the Bureau of Land Management (BLM) by the December 30th following the filing of this waiver.
- The undersigned understand that if the assessment work obligation has not yet come due under 30 U.S.C. 28 (for those claims in their first assessment year only), a notice of intent to hold reciting this condition must be recorded by the December 30th following the filing of this waiver.
- The undersigned understand that mill and tunnel sites may also be listed on this waiver and be waived from payment of the maintenance fee, and that a notice of intent to hold for these sites is required to be filed with the BLM by the December 30th following the filing of this waiver.
- The undersigned understand and acknowledge that pursuant to 43 U.S.C. 1212 and 18 U.S.C. 1001, the filing or recording of a false, fictitious, or fraudulent document with the BLM may result in a fine of up to \$250,000, a prison term not to exceed five years, or both.
- The mining claims, mill or tunnel sites for which this waiver from payment of the maintenance fees is requested are:

CLAIM OR SITE NAME	BLM RECORDATION SERIAL NUMBER
1. Gold Bell #3	117909
2. Gold Bell #4	117910
3. Gold Bell #19	117925
4. Gold Bell #20	117926
5. Gold Bell #21	117927
6. Silver Bell #13	117959
7. Silver Bell #14	117960
8. Silver Bell #15	117961
9. Silver Bell #16	117962
10. Tiger Bell #4	116258

The owner(s) (claimants) of the above mining claims and sites are:

Craig Dobbins  
 (Owner's Name - Please Print)  
 603 W. Kingsley  
 (Owner's Mailing Address)

*Craig Dobbins*  
 (Owner's Signature)  
 Springfield MO 65807  
 (City) (State) (Zip Code)

\_\_\_\_\_  
 (Owner's Name - Please Print)  
 \_\_\_\_\_  
 (Owner's Mailing Address)

\_\_\_\_\_  
 (Owner's Signature)  
 \_\_\_\_\_  
 (City) (State) (Zip Code)

\_\_\_\_\_  
 (Owner's Name - Please Print)  
 \_\_\_\_\_  
 (Owner's Mailing Address)

\_\_\_\_\_  
 (Owner's Signature)  
 \_\_\_\_\_  
 (City) (State) (Zip Code)

\_\_\_\_\_  
 (Owner's Name - Please Print)  
 \_\_\_\_\_  
 (Owner's Mailing Address)

\_\_\_\_\_  
 (Owner's Signature)  
 \_\_\_\_\_  
 (City) (State) (Zip Code)

(Continued on page 2)

NW  
RE 9-18-14

ENTERED  
 SEP 12 2014  
 BY: *RE*

RECEIVED  
 STATE OF ARIZONA  
 PHOENIX, ARIZONA  
 2014 AUG 25 A 11:50

(Owner's Name - Please Print)

(Owner's Signature)

(Owner's Mailing Address)

(City)

(State)

(Zip Code)

(Owner's Name - Please Print)

(Owner's Signature)

(Owner's Mailing Address)

(City)

(State)

(Zip Code)

(Owner's Name - Please Print)

(Owner's Signature)

(Owner's Mailing Address)

(City)

(State)

(Zip Code)

(Owner's Name - Please Print)

(Owner's Signature)

(Owner's Mailing Address)

(City)

(State)

(Zip Code)

18 U.S.C. 1001 and 43 U.S.C. 1212 make it a crime for any person knowingly and willfully to make to any department or agency of the United States any false, fictitious or fraudulent statements or representations as to any matter within its jurisdiction.

INSTRUCTIONS

1. This certification is made under the provisions of 43 U.S.C. § 1744 and 30 U.S.C. §28-28k and the regulations thereunder (43 CFR Part 3830).
2. The claimant(s) must fill in the dates in paragraph 1 for the beginning and ending of the assessment year for which this waiver is sought.
3. The claimant(s) must fill in the date in paragraph 2 for the beginning of the assessment year for which this waiver is sought.
4. All claim and site names and BLM serial numbers must be listed for the mining claims, mill sites, and tunnel sites for which the waiver is sought.
5. All owners of the mining claims, mill sites, and tunnel sites and their addresses must be given.
6. This waiver form must be signed by all the claimants or their designated agent, in original form. If an agent is designated, a notarized designation of agent, signed by all of the claimants with proper address given, must be submitted with this waiver.
7. This form must be filed no later than September 1st for the upcoming assessment year in the BLM State Office where the mining claims or sites are recorded, or the waiver cannot be granted by the BLM. (Example: To obtain a waiver for the assessment year 2012, which begins on September 1, 2011, you must qualify for and file for a waiver no later than September 1, 2011, in the proper BLM State Office.)
8. For all mining claims which require assessment work, you must record an affidavit of labor on or before the December 30th immediately following the filing of this waiver. For all other mining claims or sites waived, you must record a notice of intent to hold on or before the December 30th immediately following the filing of this waiver.
9. Mill and tunnel sites may also be listed on this waiver and be waived from payment of the maintenance fee. A notice of intent to hold for these sites is required to be filed by the December 30th following the filing of this waiver.

PHOENIX, ARIZONA  
 2014 AUG 25 A 11:50  
 BLM AZ STATE OFFICE  
 RECEIVED

FOR OFFICIAL USE ONLY



When Recorded Return Document to:

Craig Dobbins  
603 W. Kingsley  
Springfield, MO 65807

Check here is this is a change of address.

Telephone: \_\_\_\_\_

E-mail address: \_\_\_\_\_

117907  
117939  
116255  
FEE# 2014036200

OFFICIAL RECORDS  
OF MOHAVE COUNTY  
CAROL MEIER,  
COUNTY RECORDER



08/19/2014 01:08 PM Fee: \$15.00

PAGE: 1 of 2

AFFIDAVIT OF PERFORMANCE OF ANNUAL WORK

1. State of Arizona, County of Mohave ss:

2. I (Name) Craig Dobbins

3. Reside at (Address) 603 W. Kingsley

City Springfield County \_\_\_\_\_

RECEIVED  
AZ STATE OFFICE  
2014 AUG 25 A 11:50  
PHOENIX, ARIZONA  
BLM  
Date  
Stamp

State MO Zip 65807 being duly sworn, depose and say that I am a citizen of the United States, more than eighteen years of age, and that all of the facts set forth in this affidavit, subject to the provisions and penalties of 18 U.S.C. 1001 pertaining to the filing of false, fictitious, or fraudulent statements with the United States, are true and correct according to the best of my knowledge, information and belief.

4. Owner's name and address (if not shown in Items 1-3 above) \_\_\_\_\_

5. That I am personally acquainted with the mining claim(s). The work and improvements were made by and at the expense of the owner(s) of said claim(s). Said contiguous group of claims, listed on this document, are situated in the

Weaver (optional) Mining District; Mohave County, Arizona.

Line No.	AMC NUMBER	CLAIM/SITE NAME	COUNTY RECORDER DATA (If available)	TWP	RNG	SEC
1	117909	Gold Bell #3	Dkt/Pg: 674/6&7	25&26N	20&21W	26&35
2	117910	Gold Bell #4	Dkt/Pg: 674/8&9	25&26N	20&21W	26&35
3	117925	Gold Bell #19	Dkt/Pg: 674/38&39	25&26N	20&21W	26&35
4	117926	Gold Bell #20	Dkt/Pg: 674/40&41	25&26N	20&21W	26&35
5	117927	Gold Bell #21	Dkt/Pg: 674/42&43	25&26N	20&21W	26&35
6	117959	Silver Bell #13	Dkt/Pg: 673/987 & 988	26N	21W	25&26

ENTERED  
AUG 26 2014  
BY: Ram

Form: MCF108  
Revised Jan. 2006  
Page 1 of 2

RECEIVED  
M AZ STATE OFFICE

2014 AUG 25 A 11: 50  
PHOENIX, ARIZONA

BLM  
Date  
Stamp

7	AMC 117960	Silver Bell #14	Dkt/Pg:673/989&990	TWP 26N	RNG 21W	SEC 25&26
8	117961	Silver Bell #15	Dkt/Pg:673/991&992	26N	21W	25&26
9	117962	Silver Bell #16	Dkt/Pg:673/993&994	26N	21W	25&26
10	116258	Tiger Bell #4	Dkt/Pg:672/999&1000	26N	21W	25

6. That between the dates starting at 12 o'clock noon on September 1, 20 13 and ending at 12 o'clock noon on September 1, 20 14 at least \$1,000.00 dollars worth of work and improvements were done and performed upon said claim(s) or upon one or more of a contiguous group of claims for the benefit of all, wholly or partly outside of a contiguous group of claims for the benefit of all, not including the location work.

7. That the following persons were employed to perform the work and improvements described herein: Kent Dobbins, O.P. Sharma, Beth Wilson, Art Alvarez, Renee Alvarez, and others.

8. That the work and improvements performed were: Remove ore from claims for processing using pick & shovel, buckets, barrels, truck & trailer, backhoe, etc. Also repair & grade all roads to service the claims. Roads also serve as fire breaks & emergency access when necessary.

9. Dated: 8-17-2014 Signature: [Signature]

SUBSCRIBED AND SWORN TO before me, a Notary Public, this 12<sup>th</sup> day of August 2015


By: Nickol S. Todd  
 Notary Public [Signature]  
 My Commission Expires 04/17/17

NICKOL S. TODD  
 Notary Public – Notary Seal  
 STATE OF MISSOURI  
 Christian County  
 My Commission Expires Apr. 17, 2017  
 Commission #13472739

Bureau of Land Management  
 Arizona State Office  
[www.az.blm.gov](http://www.az.blm.gov)

No. of Claims: 10 x \$10 = 100  
 Check No.: 106379 Init. YML  
 Receipt No.: 3110999  
 For BLM Use Only

**United States Department of the Interior**  
**Bureau of Land Management**  
 LANDS/RECREATION & PLANNING  
 ONE N CENTRAL AVE  
 PHOENIX, AZ 85004 -2203  
 Phone: 602-417-9200



Receipt

No: 3110999

<b>Transaction #:</b> 3202700	
<b>Date of Transaction:</b> 08/25/2014	
<b>CUSTOMER:</b>	
CRAIG DOBBINS 603 W KINGSLEY ST SPRINGFIELD, MO 65807-4705 US	

LINE #	QTY	DESCRIPTION	REMARKS	UNIT PRICE	TOTAL
1	1.00	LOCATABLE MINERALS / MINING CLAIMS- NOT NEW-UNADJUD, ONE AUTH NO. ONLY / MINING CLAIM MONEY RECEIVED CASES: AMC117909/\$100.00	POL 2014/10 WAV	- n/a -	100.00
<b>TOTAL:</b>					<b>\$100.00</b>

PAYMENT INFORMATION					
1	AMOUNT:	100.00	POSTMARKED:	N/A	
	TYPE:	CHECK	RECEIVED:	08/25/2014	
	CHECK NO:	106379			
	NAME:	DOBBINS, CRAIG 603 W KINGSLEY ST SPRINGFIELD MO 65807-4705 US			

REMARKS

This receipt was generated by the automated BLM Collections and Billing System and is a paper representation of a portion of the official electronic record contained therein.



UNITED STATES 7466  
DEPARTMENT OF THE INTERIOR  
BUREAU OF LAND MANAGEMENT

**MAINTENANCE FEE WAIVER CERTIFICATION**

117907  
FORM APPROVED  
OMB NO. 1004-0114  
Expires: October 31, 2016

SEE INSTRUCTIONS ON PAGE 2

117939

- This small miner waiver is filed for the assessment year beginning on September 1, 2014 and ending on September 1, 2015
- The undersigned and all related parties owned ten or fewer mining claims, mill, or tunnel sites located and maintained on Federal lands in the United States of America on September 1, 2014.
- The undersigned have performed the assessment work required by law for each mining claim listed prior to filing this waiver and understand that by filing this form, the undersigned must file an affidavit of assessment work with the Bureau of Land Management (BLM) by the December 30th following the filing of this waiver.
- The undersigned understand that if the assessment work obligation has not yet come due under 30 U.S.C. 28 (for those claims in their first assessment year only), a notice of intent to hold reciting this condition must be recorded by the December 30th following the filing of this waiver.
- The undersigned understand that mill and tunnel sites may also be listed on this waiver and be waived from payment of the maintenance fee, and that a notice of intent to hold for these sites is required to be filed with the BLM by the December 30th following the filing of this waiver.
- The undersigned understand and acknowledge that pursuant to 43 U.S.C. 1212 and 18 U.S.C. 1001, the filing or recording of a false, fictitious, or fraudulent document with the BLM may result in a fine of up to \$250,000, a prison term not to exceed five years, or both.
- The mining claims, mill or tunnel sites for which this waiver from payment of the maintenance fees is requested are:

	CLAIM OR SITE NAME	BLM RECORDATION SERIAL NUMBER
1.	Gold Bell #13	✓ 117919
2.	Gold Bell #14	117920
3.	Gold Bell #15	117921
4.	Gold Bell #16	117922
5.	Gold Bell #30	117936
6.	Gold Bell #31	117937
7.	Gold Bell #32	117938
8.	Tinker Bell #1	117939
9.	Tinker Bell #2	117940
10.	Tinker Bell #3	117941

The owner(s) (claimants) of the above mining claims and sites are:

Bethany R. Wilson  
(Owner's Name - Please Print)  
P.O. Box 1770  
(Owner's Mailing Address)

x Bethany R. Wilson  
(Owner's Signature)  
Dolan Springs AZ 86441  
(City) (State) (Zip Code)

\_\_\_\_\_  
(Owner's Name - Please Print)  
\_\_\_\_\_  
(Owner's Mailing Address)

\_\_\_\_\_  
(Owner's Signature)  
\_\_\_\_\_  
(City) (State) (Zip Code)

\_\_\_\_\_  
(Owner's Name - Please Print)  
\_\_\_\_\_  
(Owner's Mailing Address)

\_\_\_\_\_  
(Owner's Signature)  
\_\_\_\_\_  
(City) (State) (Zip Code)

\_\_\_\_\_  
(Owner's Name - Please Print)  
\_\_\_\_\_  
(Owner's Mailing Address)

\_\_\_\_\_  
(Owner's Signature)  
\_\_\_\_\_  
(City) (State) (Zip Code)

RECEIVED  
 BLM AZ STATE OFFICE  
 HOENIX, ARIZONA  
 2014 AUG 25 11:41 AM  
 (State) (Zip Code)

RECEIVED  
 SEP 12 2014  
 (City) (State) (Zip Code)

(Owner's Name - Please Print)

(Owner's Signature)

(Owner's Mailing Address)

(City)

(State)

(Zip Code)

(Owner's Name - Please Print)

(Owner's Signature)

(Owner's Mailing Address)

(City)

(State)

(Zip Code)

(Owner's Name - Please Print)

(Owner's Signature)

(Owner's Mailing Address)

(City)

(State)

(Zip Code)

(Owner's Name - Please Print)

(Owner's Signature)

(Owner's Mailing Address)

(City)

(State)

(Zip Code)

18 U.S.C. 1001 and 43 U.S.C. 1212 make it a crime for any person knowingly and willfully to make to any department or agency of the United States any false, fictitious or fraudulent statements or representations as to any matter within its jurisdiction.

INSTRUCTIONS

1. This certification is made under the provisions of 43 U.S.C. § 1744 and 30 U.S.C. §28-28k and the regulations thereunder (43 CFR Part 3830).
2. The claimant(s) must fill in the dates in paragraph 1 for the beginning and ending of the assessment year for which this waiver is sought.
3. The claimant(s) must fill in the date in paragraph 2 for the beginning of the assessment year for which this waiver is sought.
4. All claim and site names and BLM serial numbers must be listed for the mining claims, mill sites, and tunnel sites for which the waiver is sought.
5. All owners of the mining claims, mill sites, and tunnel sites and their addresses must be given.
6. This waiver form must be signed by all the claimants or their designated agent, in original form. If an agent is designated, a notarized designation of agent, signed by all of the claimants with proper address given, must be submitted with this waiver.
7. This form must be filed no later than September 1st for the upcoming assessment year in the BLM State Office where the mining claims or sites are recorded, or the waiver cannot be granted by the BLM. (Example: To obtain a waiver for the assessment year 2012, which begins on September 1, 2011, you must qualify for and file for a waiver no later than September 1, 2011, in the proper BLM State Office.)
8. For all mining claims which require assessment work, you must record an affidavit of labor on or before the December 30th immediately following the filing of this waiver. For all other mining claims or sites waived, you must record a notice of intent to hold on or before the December 30th immediately following the filing of this waiver.
9. Mill and tunnel sites may also be listed on this waiver and be waived from payment of the maintenance fee. A notice of intent to hold for these sites is required to be filed by the December 30th following the filing of this waiver.

PHOENIX, ARIZONA

2014 AUG 25 A 11:47

RECEIVED  
BLM AZ STATE OFFICE

FOR OFFICIAL USE ONLY

117907  
117939

When Recorded Return Document to:

Bethany R. Wilson  
P.O. Box 1770  
Dolan Springs, AZ 86441

Check here is this is a change of address.

Telephone: \_\_\_\_\_

E-mail address: \_\_\_\_\_

**FEE# 2014036199**

OFFICIAL RECORDS  
OF MOHAVE COUNTY  
CAROL MEIER,  
COUNTY RECORDER



08/19/2014 01:08 PM Fee: \$15.00

PAGE: 1 of 2

**AFFIDAVIT OF PERFORMANCE OF ANNUAL WORK**

1. State of Arizona, County of Mohave ss:

2. I (Name) Bethany R. Wilson

3. Reside at (Address) P.O. Box 1770

City Dolan Springs County Mohave

BLM  
Date  
Stamp

RECEIVED  
AZ STATE OFFICE  
2111 AUG 25 A 11:47  
PHOENIX, ARIZONA

State AZ Zip 86441 being duly sworn, depose and say that I am a citizen of the United States, more than eighteen years of age, and that all of the facts set forth in this affidavit, subject to the provisions and penalties of 18 U.S.C. 1001 pertaining to the filing of false, fictitious, or fraudulent statements with the United States, are true and correct according to the best of my knowledge, information and belief.

4. Owner's name and address (If not shown in Items 1-3 above), \_\_\_\_\_

5. That I am personally acquainted with the mining claim(s). The work and improvements were made by and at the expense of the owner(s) of said claim(s). Said contiguous group of claims, listed on this document, are situated in the

Weaver (optional) Mining District; Mohave County, Arizona.

Line No.	AMC NUMBER	CLAIM/SITE NAME	COUNTY RECORDER DATA (If available)	TWP	RNG	SEC
1	117919	Gold Bell #13	Dkt/Pg: 674/26&27	25&26N	20&21W	6&31
2	117920	Gold Bell #14	Dkt/Pg: 674/28&29	25&26N	20&21W	6&31
3	117921	Gold Bell #15	Dkt/Pg: 674/30&31	25&26N	20&21W	6&31
4	117922	Gold Bell #16	Dkt/Pg: 674/32&33	25&26N	20&21W	6&31
5	117936	Gold Bell #30	Dkt/Pg: 674/60&61	25&26N	20&21W	6&31
6	117937	Gold Bell #31	Dkt/Pg: 674/62&63	25&26N	20&21W	6&31

ENTERED  
AUG 26 2014  
BY: Ram

Form: MCF108  
Revised Jan. 2006  
Page 1 of 2



RECEIVED  
 BLM AZ STATE OFFICE  
 2014 AUG 25 A 11:47  
 PHOENIX, ARIZONA  
 BLM  
 Date  
 Stamp

			TWP	RNG	SEC
7	117938	Gold Bell #32	Dkt/Pg:674/64&65	25&26N	20&21W 6&31
8	117939	Tinker Bell #1	Dkt/Pg:673/815&816	26N	20W 31
9	117940	Tinker Bell #2	Dkt/Pg:673/817&818	26N	20W 31
10	117941	Tinker Bell #3	Dkt/Pg:673/819&820	26N	20W 31

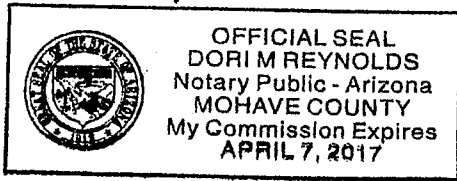
6. That between the dates starting at 12 o'clock noon on September 1, 20 13 and ending at 12 o'clock noon on September 1, 20 14 at least \$ 1,000.00 dollars worth of work and improvements were done and performed upon said claim(s) or upon one or more of a contiguous group of claims for the benefit of all, wholly or partly outside of a contiguous group of claims for the benefit of all, not including the location work.

7. That the following persons were employed to perform the work and improvements described herein: Kent Dobbins, O.P. Sharma, Beth Wilson, Art Alvarez, Renee Alvarez and others.

8. That the work and improvements performed were: Remove ore from claims for processing using pick & shovel, buckets, barrels, truck & trailer, backhoe, etc. Also repair & grade all roads to service the claims. Roads also serve as fire breaks & emergency access when necessary.

9. Dated 8-14-2014 Signature: Bethany R. Wilson  
 SUBSCRIBED AND SWORN TO before me, a Notary Public, this 14th day of August 20 14

By: Bethany R. Wilson  
 Notary Public Dori M Reynolds  
 My Commission Expires April 7, 2017




Bureau of Land Management  
 Arizona State Office  
[www.az.blm.gov](http://www.az.blm.gov)

No. of Claims: 10 x \$10 = 100  
 Check No.: 10637  
 Receipt No.: 3110992  
 For BLM Use Only

Form: MCF108  
 Revised Jan. 2006  
 Page 2 of 2

**United States Department of the Interior**  
**Bureau of Land Management**  
 LANDS/RECREATION & PLANNING  
 ONE N CENTRAL AVE  
 PHOENIX, AZ 85004 -2203  
 Phone: 602-417-9200



Receipt

No: 3110992

<b>Transaction #:</b> 3202695	
<b>Date of Transaction:</b> 08/25/2014	
<b>CUSTOMER:</b>	
BETHANY WILSON PO BOX 1770 DOLAN SPRINGS, AZ 86441-1770 US	

LINE #	QTY	DESCRIPTION	REMARKS	UNIT PRICE	TOTAL
1	1.00	LOCATABLE MINERALS / MINING CLAIMS- NOT NEW-UNADJUD, ONE AUTH NO. ONLY / MINING CLAIM MONEY RECEIVED CASES: AMC117919/\$100.00	POL 2014/10 WAV	- n/a -	100.00
<b>TOTAL:</b>					<b>\$100.00</b>

PAYMENT INFORMATION			
1	AMOUNT:	100.00	POSTMARKED: N/A
	TYPE:	CHECK	RECEIVED: 08/25/2014
	CHECK NO:	106376	
	NAME:	WILSON, BETHANY PO BOX 1770 DOLAN SPRINGS AZ 86441-1770 US	

REMARKS

This receipt was generated by the automated BLM Collections and Billing System and is a paper representation of a portion of the official electronic record contained therein.

UNITED STATES  
DEPARTMENT OF THE INTERIOR  
BUREAU OF LAND MANAGEMENT

433

*[Handwritten initials]*

116235  
FORM APPROVED  
OMB NO. 1004-0114  
Expires: October 31, 2016

**MAINTENANCE FEE WAIVER CERTIFICATION**

SEE INSTRUCTIONS ON PAGE 2

117939

- This small miner waiver is filed for the assessment year beginning on September 1, 2014 and ending on September 1, 2015.
- The undersigned and all related parties owned ten or fewer mining claims, mill, or tunnel sites located and maintained on Federal lands in the United States of America on September 1, 2014.
- The undersigned have performed the assessment work required by law for each mining claim listed prior to filing this waiver and understand that by filing this form, the undersigned must file an affidavit of assessment work with the Bureau of Land Management (BLM) by the December 30th following the filing of this waiver.
- The undersigned understand that if the assessment work obligation has not yet come due under 30 U.S.C. 28 (for those claims in their first assessment year only), a notice of intent to hold reciting this condition must be recorded by the December 30th following the filing of this waiver.
- The undersigned understand that mill and tunnel sites may also be listed on this waiver and be waived from payment of the maintenance fee, and that a notice of intent to hold for these sites is required to be filed with the BLM by the December 30th following the filing of this waiver.
- The undersigned understand and acknowledge that pursuant to 43 U.S.C. 1212 and 18 U.S.C. 1001, the filing or recording of a false, fictitious, or fraudulent document with the BLM may result in a fine of up to \$250,000, a prison term not to exceed five years, or both.
- The mining claims, mill or tunnel sites for which this waiver from payment of the maintenance fees is requested are:

	CLAIM OR SITE NAME	BLM RECORDATION SERIAL NUMBER
1.	Silver Bell #22	117968
2.	Silver Bell #23	117969
3.	Silver Bell #24	117970
4.	Blue Bell #1	116235
5.	Blue Bell #2	116236
6.		
7.		
8.		
9.		
10.		

The owner(s) (claimants) of the above mining claims and sites are:

<p><u>Kent Dobbins</u> (Owner's Name - Please Print)</p> <p><u>P.O. Box 1630</u> (Owner's Mailing Address)</p> <hr/> <p>_____ (Owner's Name - Please Print)</p> <p>_____ (Owner's Mailing Address)</p> <hr/> <p>_____ (Owner's Name - Please Print)</p> <p>_____ (Owner's Mailing Address)</p> <hr/> <p>_____ (Owner's Name - Please Print)</p> <p>_____ (Owner's Mailing Address)</p>	<p><u><i>Kent Dobbins</i></u> (Owner's Signature)</p> <p><u>Dolan Springs</u>      <u>AZ</u>      <u>86441</u> (City)                      (State)                      (Zip Code)</p> <hr/> <p>_____ (City)                      (State)                      (Zip Code)</p> <hr/> <p>_____ (City)                      (State)                      (Zip Code)</p> <hr/> <p>_____ (City)                      (State)                      (Zip Code)</p>
--	---

RECEIVED  
 LM AZ STATE OFFICE  
 2014 AUG 29 P 12:01  
 PHOENIX, ARIZONA

ENTERED  
SEP 12 2014

BY: RE      RE 9-18-14  
NW



(Owner's Name - Please Print)

(Owner's Signature)

(Owner's Mailing Address)

(City)

(State)

(Zip Code)

(Owner's Name - Please Print)

(Owner's Signature)

(Owner's Mailing Address)

(City)

(State)

(Zip Code)

(Owner's Name - Please Print)

(Owner's Signature)

(Owner's Mailing Address)

(City)

(State)

(Zip Code)

(Owner's Name - Please Print)

(Owner's Signature)

(Owner's Mailing Address)

(City)

(State)

(Zip Code)

18 U.S.C. 1001 and 43 U.S.C. 1212 make it a crime for any person knowingly and willfully to make to any department or agency of the United States any false, fictitious or fraudulent statements or representations as to any matter within its jurisdiction.

INSTRUCTIONS

1. This certification is made under the provisions of 43 U.S.C. § 1744 and 30 U.S.C. §28-28k and the regulations thereunder (43 CFR Part 3830).
2. The claimant(s) must fill in the dates in paragraph 1 for the beginning and ending of the assessment year for which this waiver is sought.
3. The claimant(s) must fill in the date in paragraph 2 for the beginning of the assessment year for which this waiver is sought.
4. All claim and site names and BLM serial numbers must be listed for the mining claims, mill sites, and tunnel sites for which the waiver is sought.
5. All owners of the mining claims, mill sites, and tunnel sites and their addresses must be given.
6. This waiver form must be signed by all the claimants or their designated agent, in original form. If an agent is designated, a notarized designation of agent, signed by all of the claimants with proper address given, must be submitted with this waiver.
7. This form must be filed no later than September 1st for the upcoming assessment year in the BLM State Office where the mining claims or sites are recorded, or the waiver cannot be granted by the BLM. (Example: To obtain a waiver for the assessment year 2012, which begins on September 1, 2011, you must qualify for and file for a waiver no later than September 1, 2011, in the proper BLM State Office.)
8. For all mining claims which require assessment work, you must record an affidavit of labor on or before the December 30th immediately following the filing of this waiver. For all other mining claims or sites waived, you must record a notice of intent to hold on or before the December 30th immediately following the filing of this waiver.
9. Mill and tunnel sites may also be listed on this waiver and be waived from payment of the maintenance fee. A notice of intent to hold for these sites is required to be filed by the December 30th following the filing of this waiver.

PHOENIX, ARIZONA

2011 AUG 25 P 12:01

RECEIVED  
BLM AZ STATE OFFICE

FOR OFFICIAL USE ONLY


When Recorded Return Document

117939  
116235

Kent Dobbins  
P.O. Box 1630  
Dolan Springs, AZ 86441

**FEE# 2014036197**

OFFICIAL RECORDS  
OF MOHAVE COUNTY  
CAROL MEIER,  
COUNTY RECORDER



08/19/2014 01:08 PM Fee: \$15.00

PAGE: 1 of 2

Check here is this is a change of address.  
Telephone: \_\_\_\_\_  
E-mail address: \_\_\_\_\_

**AFFIDAVIT OF PERFORMANCE OF ANNUAL WORK**

1. State of Arizona, County of Mohave ss:  
2. I (Name) Kent Dobbins  
3. Reside at (Address) P.O. Box 1630  
  
City Dolan Springs County Mohave

RECEIVED  
AZ STATE OFFICE  
AUG 25 P 12: 01  
PHOENIX, ARIZONA  
BLM  
Date  
Stamp

State AZ Zip 86441 being duly sworn, depose and say that I am a citizen of the United States, more than eighteen years of age, and that all of the facts set forth in this affidavit, subject to the provisions and penalties of 18 U.S.C. 1001 pertaining to the filing of false, fictitious, or fraudulent statements with the United States, are true and correct according to the best of my knowledge, information and belief.  
4. Owner's name and address (If not shown in Items 1-3 above). \_\_\_\_\_

5. That I am personally acquainted with the mining claim(s). The work and improvements were made by and at the expense of the owner(s) of said claim(s). Said contiguous group of claims, listed on this document, are situated in the Weaver (optional) Mining District; Mohave County, Arizona.

Line No.	AMC NUMBER	CLAIM/SITE NAME	COUNTY RECORDER DATA (If available)	TWP	RNG	SEC
1	117968	Silver Bell #22	Dkt/Pg:674/74&75	26N	21W	31
2	117969	Silver Bell #23	Dkt/Pg:674/76&77	26N	21W	31
3	117970	Silver Bell #24	Dkt/Pg:674/78&79	26N	21W	31
4	116235	Blue Bell #1	Dkt/Pg:672/953&954	26N	20W	31
5	116236	Blue Bell #2	Dkt/Pg:672/955&956	26N	20W	31
6						

ENTERED  
AUG 27 2014  
BY: RAM

Form: MCF108  
Revised Jan. 2006  
Page 1 of 2

RECEIVED  
AZ STATE OFFICE  
PHOENIX, ARIZONA  
2014 AUG 25 P 12:01

BLM  
Date  
Stamp

7					
8					
9					
10					

6. That between the dates starting at 12 o'clock noon on September 1, 20 13 and ending at 12 o'clock noon on September 1, 20 14 at least \$ 500.00 dollars worth of work and improvements were done and performed upon said claim(s) or upon one or more of a contiguous group of claims for the benefit of all, wholly or partly outside of a contiguous group of claims for the benefit of all, not including the location work.

7. That the following persons were employed to perform the work and improvements described herein: Kent Dobbins, O.P. Sharma, Beth Wilson, Art Alvarez, Renee Alvarez, and others.

8. That the work and improvements performed were: Remove ore from claims for processing using pick & shovel, buckets, barrels, truck & trailer, backhoe, etc. Also repair & grade all roads to service the claims. Roads also serve as fire breaks & emergency access when necessary.

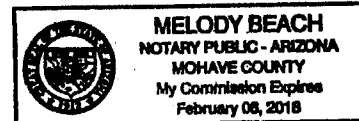
9. Dated: 8-14-14 Signature: Kent Dobbins

SUBSCRIBED AND SWORN TO before me, a Notary Public, this 14<sup>th</sup> day of August, 20 14

By: Kent Dobbins

Notary Public Melody Beach

My Commission Expires Feb 8, 2018




Bureau of Land Management  
Arizona State Office  
[www.az.blm.gov](http://www.az.blm.gov)

No. of Claims: 5 x \$10 = 50  
 Check No.: 106374 Int. 4me  
 Receipt No.: 3111030  
 For BLM Use Only



**United States Department of the Interior**  
**Bureau of Land Management**  
 LANDS/RECREATION & PLANNING  
 ONE N CENTRAL AVE  
 PHOENIX, AZ 85004 -2203  
 Phone: 602-417-9200



Receipt

No: 3111030

<b>Transaction #:</b> 3202730	
<b>Date of Transaction:</b> 08/25/2014	
<b>CUSTOMER:</b>	
KENT DOBBINS PO BOX 1630 DOLAN SPRINGS, AZ 86441-1630 US	

LINE #	QTY	DESCRIPTION	REMARKS	UNIT PRICE	TOTAL
1	1.00	LOCATABLE MINERALS / MINING CLAIMS- NOT NEW-UNADJUD, ONE AUTH NO. ONLY / MINING CLAIM MONEY RECEIVED CASES: AMC117968/\$50.00	POL 2014/WAV 5	- n/a -	50.00
<b>TOTAL:</b>					<b>\$50.00</b>

PAYMENT INFORMATION			
1	AMOUNT:	50.00	POSTMARKED: N/A
	TYPE:	CHECK	RECEIVED: 08/25/2014
	CHECK NO:	106374	
	NAME:	DOBBINS, KENT PO BOX 1630 DOLAN SPRINGS AZ 86441-1630 US	

REMARKS

This receipt was generated by the automated BLM Collections and Billing System and is a paper representation of a portion of the official electronic record contained therein.

UNITED STATES  
DEPARTMENT OF THE INTERIOR  
BUREAU OF LAND MANAGEMENT

1461

*Handwritten initials*

117907  
117939  
FORM APPROVED  
OMB NO. 1004-0114  
Expires: October 31, 2016  
116255

**MAINTENANCE FEE WAIVER CERTIFICATION**

SEE INSTRUCTIONS ON PAGE 2

- This small miner waiver is filed for the assessment year beginning on September 1, 2014 and ending on September 1, 2015.
- The undersigned and all related parties owned ten or fewer mining claims, mill, or tunnel sites located and maintained on Federal lands in the United States of America on September 1, 2014.
- The undersigned have performed the assessment work required by law for each mining claim listed prior to filing this waiver and understand that by filing this form, the undersigned must file an affidavit of assessment work with the Bureau of Land Management (BLM) by the December 30th following the filing of this waiver.
- The undersigned understand that if the assessment work obligation has not yet come due under 30 U.S.C. 28 (for those claims in their first assessment year only), a notice of intent to hold reciting this condition must be recorded by the December 30th following the filing of this waiver.
- The undersigned understand that mill and tunnel sites may also be listed on this waiver and be waived from payment of the maintenance fee, and that a notice of intent to hold for these sites is required to be filed with the BLM by the December 30th following the filing of this waiver.
- The undersigned understand and acknowledge that pursuant to 43 U.S.C. 1212 and 18 U.S.C. 1001, the filing or recording of a false, fictitious, or fraudulent document with the BLM may result in a fine of up to \$250,000, a prison term not to exceed five years, or both.
- The mining claims, mill or tunnel sites for which this waiver from payment of the maintenance fees is requested are:

	CLAIM OR SITE NAME	BLM RECORDATION SERIAL NUMBER
1.	Gold Bell #1	117907
2.	Gold Bell #2	117908
3.	Gold Bell #17	117923
4.	Gold Bell #18	117924
5.	Silver Bell #9	117955
6.	Silver Bell #10	117956
7.	Silver Bell #11	117957
8.	Silver Bell #12	117958
9.	Tiger Bell #1	116255
10.	Tiger Bell #8	116262

The owner(s) (claimants) of the above mining claims and sites are:

Anna Stewart  
(Owner's Name - Please Print)

*Handwritten signature*

(Owner's Signature)

6333 Creeksedge Ct.  
(Owner's Mailing Address)

Ozark MO 65721  
(City) (State) (Zip Code)

(Owner's Name - Please Print)

(Owner's Signature)

(Owner's Mailing Address)

(City) (State) (Zip Code)

(Owner's Name - Please Print)

(Owner's Signature)

(Owner's Mailing Address)

(City) (State) (Zip Code)

(Owner's Name - Please Print)

(Owner's Signature)

(Owner's Mailing Address)

(City) (State) (Zip Code)

INTER-  
SEP 12 2014  
AS

NW  
9-18-14  
(City)

RECEIVED  
BLM AZ STATE OFFICE  
2014 AUG 25 PM 12:19  
PHOENIX, ARIZONA

(Owner's Name - Please Print)

(Owner's Signature)

(Owner's Mailing Address)

(City)

(State)

(Zip Code)

(Owner's Name - Please Print)

(Owner's Signature)

(Owner's Mailing Address)

(City)

(State)

(Zip Code)

(Owner's Name - Please Print)

(Owner's Signature)

(Owner's Mailing Address)

(City)

(State)

(Zip Code)

(Owner's Name - Please Print)

(Owner's Signature)

(Owner's Mailing Address)

(City)

(State)

(Zip Code)

18 U.S.C. 1001 and 43 U.S.C. 1212 make it a crime for any person knowingly and willfully to make to any department or agency of the United States any false, fictitious or fraudulent statements or representations as to any matter within its jurisdiction.

INSTRUCTIONS

1. This certification is made under the provisions of 43 U.S.C. § 1744 and 30 U.S.C. §28-28k and the regulations thereunder (43 CFR Part 3830).
2. The claimant(s) must fill in the dates in paragraph 1 for the beginning and ending of the assessment year for which this waiver is sought.
3. The claimant(s) must fill in the date in paragraph 2 for the beginning of the assessment year for which this waiver is sought.
4. All claim and site names and BLM serial numbers must be listed for the mining claims, mill sites, and tunnel sites for which the waiver is sought.
5. All owners of the mining claims, mill sites, and tunnel sites and their addresses must be given.
6. This waiver form must be signed by all the claimants or their designated agent, in original form. If an agent is designated, a notarized designation of agent, signed by all of the claimants with proper address given, must be submitted with this waiver.
7. This form must be filed no later than September 1st for the upcoming assessment year in the BLM State Office where the mining claims or sites are recorded, or the waiver cannot be granted by the BLM. (Example: To obtain a waiver for the assessment year 2012, which begins on September 1, 2011, you must qualify for and file for a waiver no later than September 1, 2011, in the proper BLM State Office.)
8. For all mining claims which require assessment work, you must record an affidavit of labor on or before the December 30th immediately following the filing of this waiver. For all other mining claims or sites waived, you must record a notice of intent to hold on or before the December 30th immediately following the filing of this waiver.
9. Mill and tunnel sites may also be listed on this waiver and be waived from payment of the maintenance fee. A notice of intent to hold for these sites is required to be filed by the December 30th following the filing of this waiver.

PHOENIX, ARIZONA  
 2011 AUG 25 P 12:19  
 RECEIVED  
 M AZ STATE OFFICE

FOR OFFICIAL USE ONLY



117907  
117939  
116255

When Recorded Return Document to:

Anna Stewart  
6333 Creeksedge Ct.  
Ozark, MO 65721

**FEE# 2014036205**

OFFICIAL RECORDS  
OF MOHAVE COUNTY  
CAROL MEIER,  
COUNTY RECORDER



08/19/2014 01:08 PM Fee: \$15.00

PAGE: 1 of 2

Check here is this is a change of address.

Telephone: \_\_\_\_\_

E-mail address: \_\_\_\_\_


**AFFIDAVIT OF PERFORMANCE OF ANNUAL WORK**

1. State of Arizona, County of Mohave ss:

2. I (Name) Anna Stewart

3. Reside at (Address) 6333 Creeksedge Ct.

City Ozark County \_\_\_\_\_



State MO Zip 65721 being duly sworn, depose and say that I am a citizen of the United States, more than eighteen years of age, and that all of the facts set forth in this affidavit, subject to the provisions and penalties of 18 U.S.C. 1001 pertaining to the filing of false, fictitious, or fraudulent statements with the United States, are true and correct according to the best of my knowledge, information and belief.

4. Owner's name and address (If not shown in Items 1-3 above). \_\_\_\_\_

5. That I am personally acquainted with the mining claim(s). The work and improvements were made by and at the expense of the owner(s) of said claim(s). Said contiguous group of claims, listed on this document, are situated in the

Weaver (optional) Mining District; Mohave County, Arizona.

Line No.	AMC NUMBER	CLAIM/SITE NAME	COUNTY RECORDER DATA (If available)	TWP	RNG	SEC
1	117907	Gold Bell #1	Dkt/Pg: 674/2&3	26N	20W	26&35
2	117908	Gold Bell #2	Dkt/Pg: 674/4&5	26N	20W	26&35
3	117923	Gold Bell #17	Dkt/Pg: 674/34&35	26N	20W	26&35
4	117924	Gold Bell #18	Dkt/Pg: 674/36&37	26N	20W	26&35
5	117955	Silver Bell #9	Dkt/Pg: 673/979&980	26N	21W	25&26
6	117956	Silver Bell #10	Dkt/Pg: 673/981&982	26N	21W	25&26

Form: MCF108  
Revised Jan. 2006  
Page 1 of 2

FILED  
AUG 26 2014  
BY: *Ram*

RECEIVED  
 BLM AZ STATE OFFICE  
 2014 AUG 25 P 12:19  
 PHOENIX, ARIZONA  
 BLM  
 Date  
 Stamp

			TWP	RNG	SEC
7	117957	Silver Bell #11	Dkt/Pg: 673/983&984	26N	21W 25&26
8	117958	Silver Bell #12	Dkt/Pg: 673/985&986	26N	21W 25&26
9	116255	Tiger Bell #1	Dkt/Pg: 672/993&994	26N	21W 25
10	116262	Tiger Bell #8	Dkt/Pg: 673/7&8	26N	21W 25

6. That between the dates starting at 12 o'clock noon on September 1, 20 13 and ending at 12 o'clock noon on September 1, 20 14 at least \$ 1,000.00 dollars worth of work and improvements were done and performed upon said claim(s) or upon one or more of a contiguous group of claims for the benefit of all, wholly or partly outside of a contiguous group of claims for the benefit of all, not including the location work.

7. That the following persons were employed to perform the work and improvements described herein: Kent Dobbins, O.P. Sharma, Beth Wilson, Art Alvarez, Renee Alvarez, and others.

8. That the work and improvements performed were: Remove ore from claims for processing using pick & shovel, buckets, barrels, trucks & trailer, backhoe, etc. Also repair & grade all roads to service the claims. Roads also serve as fire breaks & emergency access when necessary.

9. Dated: 08-02-14 Signature: [Signature]

SUBSCRIBED AND SWORN TO before me, a Notary Public, this 2 day of AUGUST 2014

By: [Signature]

Notary Public SHERRIE L. FREYER


My Commission Expires 08-03-14

SHERRIE L. FREYER  
 Notary Public – Notary Seal  
 STATE OF MISSOURI  
 Greene County  
 My Commission Expires Aug. 3, 2014  
 Commission# 10520368

Bureau of Land Management  
 Arizona State Office  
[www.az.blm.gov](http://www.az.blm.gov)

No. of Claims: 10 x \$10 = 100  
 Check No.: 106387 Init. [Signature]  
 Receipt No.: 3111099  
 For BLM Use Only

**United States Department of the Interior**  
**Bureau of Land Management**  
 LANDS/RECREATION & PLANNING  
 ONE N CENTRAL AVE  
 PHOENIX, AZ 85004 -2203  
 Phone: 602-417-9200



Receipt

No: 3111099

<b>Transaction #:</b> 3202801	
<b>Date of Transaction:</b> 08/25/2014	
<b>CUSTOMER:</b>	
ANNA STEWART 6333 CREEKSEDGE CRT OZARK, MO 65721 US	

LINE #	QTY	DESCRIPTION	REMARKS	UNIT PRICE	TOTAL
1	1.00	LOCATABLE MINERALS / MINING CLAIMS- NOT NEW-UNADJUD, ONE AUTH NO. ONLY / MINING CLAIM MONEY RECEIVED <b>CASES: AMC117907/\$100.00</b>	POL 2014/10 WAV	- n/a -	100.00
<b>TOTAL:</b>					<b>\$100.00</b>

PAYMENT INFORMATION			
1	AMOUNT:	100.00	POSTMARKED: N/A
	TYPE:	CHECK	RECEIVED: 08/25/2014
	CHECK NO:	106382	
	NAME:	STEWART, ANNA 6333 CREEKSEDGE CRT OZARK MO 65721 US	

REMARKS

This receipt was generated by the automated BLM Collections and Billing System and is a paper representation of a portion of the official electronic record contained therein.



UNITED STATES  
DEPARTMENT OF THE INTERIOR  
BUREAU OF LAND MANAGEMENT

MAINTENANCE FEE WAIVER CERTIFICATION

117907  
117939  
116255  
FORM APPROVED  
OMB NO. 1004-0114  
Expires: August 31, 2013

413

SEE INSTRUCTIONS ON PAGE 2

- This small miner waiver is filed for the assessment year beginning on September 1, 2013 and ending on September 1, 2014
- The undersigned and all related parties owned ten or fewer mining claims, mill, or tunnel sites located and maintained on Federal lands in the United States of America on September 1, 2013
- The undersigned have performed the assessment work required by law for each mining claim listed prior to filing this waiver and understand that by filing this form, an affidavit of assessment work must be recorded by the December 30th following the filing of this waiver.
- The undersigned understand that if the assessment work obligation has not yet come due under 30 U.S.C. 28 (for those claims in their first assessment year only), a notice of intent to hold reciting this condition must be recorded by the December 30th following the filing of this waiver.
- The undersigned understand that mill and tunnel sites may also be listed upon this waiver and be waived from payment of the maintenance fee, and that a notice of intent to hold for these sites is required to be recorded by the December 30th immediately following the filing of this waiver.
- The undersigned understand and acknowledge that pursuant to 43 U.S.C. 1212 and 18 U.S.C. 1001, the filing or recording of a false, fictitious, or fraudulent document with the Bureau of Land Management may result in a fine of up to \$250,000, a prison term not to exceed five years, or both.
- The mining claims, mill or tunnel sites for which this waiver from payment of the maintenance fees is requested are:

	CLAIM OR SITE NAME	486	BLM RECORDATION SERIAL NUMBER
1.	Gold Bell #1	✓	117907
2.	Gold Bell #2		117908
3.	Gold Bell #17		117923
4.	Gold Bell #18		117924
5.	Silver Bell #9		117955
6.	Silver Bell #10		117956
7.	Silver Bell #11		117957
8.	Silver Bell #12		117958
9.	Tiger Bell #1		116255
0.	Tiger Bell #8		116262

The owner(s) (claimants) of the above mining claims and sites are:

Anna Stewart

(Owner's Name - Please Print)

1603 South Kentwood Ave.

(Street or P.O. Box)

Springfield


(City)

MO

(State)

65804

(Zip Code)

X  (Owner's Signature)

(Owner's Name - Please Print)

(Street or P.O. Box)

(City)

(State)

(Zip Code)

(Owner's Name - Please Print)

(Street or P.O. Box)


(City)

(State)

(Zip Code)

(Owner's Signature)

(Owner's Signature)

ENTERED  
SEP 18 2013  
BY: 

RECEIVED  
BLM AZ STATE OFFICE  
PHOENIX, ARIZONA  
2013 JUN 21 P 1:30

(Owner's Name - Please Print)	(Owner's Signature)
(Street or P.O. Box)	(City) (State) (Zip Code)
(Owner's Name - Please Print)	(Owner's Signature)
(Street or P.O. Box)	(City) (State) (Zip Code)
(Owner's Name - Please Print)	(Owner's Signature)
(Street or P.O. Box)	(City) (State) (Zip Code)
(Owner's Name - Please Print)	(Owner's Signature)
(Street or P.O. Box)	(City) (State) (Zip Code)

Title 18 U.S.C. Section 1001 and Title 43 U.S.C. Section 1212 makes it a crime for any person knowingly and willfully to make to any department or agency of the United States any false, fictitious or fraudulent statements or representations as to any matter within its jurisdiction.

**INSTRUCTIONS**

- This certification is made under the provisions of § 1744 of Title 43 and § 28-28k of Title 30 of the United States Code; and the regulations thereunder (43 CFR Part 3830).
- The claimant(s) must fill in the dates in paragraph 1 for the beginning and ending of the assessment year for which this waiver is sought.
- The claimant(s) must fill in the date in paragraph 2 for the beginning of the assessment year for which this waiver is sought.
- All claim and site names and Bureau of Land Management (BLM) serial numbers must be listed for the mining claims, mill sites, and tunnel sites for which the waiver is sought.
- All owners of the mining claims, mill sites, and tunnel sites and their addresses must be given.
- This waiver form must be signed by all the claimants or their designated agent, in original form. If an agent is designated, a notarized designation of agent, signed by all of the claimants with proper address given, must be submitted with this waiver.
- This form must be filed no later than September 1st for the upcoming assessment year in the BLM State Office where the mining claims or sites are recorded, or the waiver cannot be granted by the BLM. (Example: To obtain a waiver for the assessment year 2012, which begins on September 1, 2011, you must qualify for and file for a waiver no later than September 1, 2011, in the proper BLM State Office.)
- For all mining claims which require assessment work, you must record an affidavit of labor on or before the December 30th immediately following the filing of this waiver.
- For all other mining claims or sites waived, you must record a notice of intent to hold on or before the December 30th immediately following the filing of this waiver.
- Mill and tunnel sites may also be listed upon this waiver and be waived from payment of the maintenance fee. A notice of intent to hold for these sites is required to be filed by the December 30th following the filing of this waiver.

PHOENIX, ARIZONA  
 2013 AUG 21 P 1:30  
 RECEIVED  
 BLM AZ STATE OFFICE

FOR OFFICIAL USE ONLY



When Recorded Return Document to:

Anna Stewart  
1603 South Kentwood Ave.  
Springfield, MO 65804

Check here is this is a change of address.

Telephone: \_\_\_\_\_

E-mail address: \_\_\_\_\_



**FEE# 2013043722**

OFFICIAL RECORDS  
OF MOHAVE COUNTY  
CAROL MEIER,  
COUNTY RECORDER



08/19/2013 12:23 PM Fee: \$15.00

PAGE: 1 of 2

**AFFIDAVIT OF PERFORMANCE OF ANNUAL WORK**

1. State of Arizona, County of Mohave ss:

2. I (Name) Anna Stewart

3. Reside at (Address) 1603 South Kentwood Ave.

City Springfield County \_\_\_\_\_

RECEIVED  
BLM AZ STATE OFFICE  
2013 AUG 21 P 1:30  
PHOENIX, ARIZONA  
BLM  
Date  
Stamp

State MO Zip 65804 being duly sworn, depose and say that I am a citizen of the United States, more than eighteen years of age, and that all of the facts set forth in this affidavit, subject to the provisions and penalties of 18 U.S.C. 1001 pertaining to the filing of false, fictitious, or fraudulent statements with the United States, are true and correct according to the best of my knowledge, information and belief.

4. Owner's name and address (If not shown in Items 1-3 above). \_\_\_\_\_

5. That I am personally acquainted with the mining claim(s). The work and improvements were made by and at the expense of the owner(s) of said claim(s). Said contiguous group of claims, listed on this document, are situated in the

Weaver (optional) Mining District; Mohave County, Arizona.

Line No.	AMC NUMBER	CLAIM/SITE NAME	COUNTY RECORDER DATA (If available)	TWP	RNG	SEC
1	117907	Gold Bell #1	Dkt/Pg: 674/2&3	26N	20W	26&35
2	117908	Gold Bell #2	Dkt/Pg: 674/4&5	26N	20W	26&35
3	117923	Gold Bell #17	Dkt/Pg: 674/34&35	26N	20W	26&35
4	117924	Gold Bell #18	Dkt/Pg: 674/36&37	26N	20W	26&35
5	117955	Silver Bell #9	Dkt/Pg: 673/979&980	26N	21W	25&26
6	117956	Silver Bell #10	Dkt/Pg: 673/981&982	26N	21W	25&26

Form: MCF108  
Revised Jan. 2006  
Page 1 of 2  
SEP 06 2013  
BY: AT



AFFIDAVIT OF PERFORMANCE OF ANNUAL WORK – page 2

BLM  
Date  
Stamp

RECEIVED  
BLM AZ STATE OFFICE  
PHOENIX, ARIZONA  
2013 AUG 21 P 1:30

7	AMC 117957	Silver Bell #11	Dkt/Pg:673/983&984	TWP 26N	RANGE 21W	SEC 25&26
8	117958	Silver Bell #12	Dkt/Pg:673/985&986	26N	21W	25&26
9	116255	Tiger Bell #1	Dkt/Pg:672/993&994	26N	21W	25
10	116262	Tiger Bell #8	Dkt/Pg:673/7&8	26N	21W	25

6. That between the dates starting at 12 o'clock noon on September 1, 20 12 and ending at 12 o'clock noon on September 1, 20 13 at least \$ 1,000.00 dollars worth of work and improvements were done and performed upon said claim(s) or upon one or more of a contiguous group of claims for the benefit of all, wholly or partly outside of a contiguous group of claims for the benefit of all, not including the location work.

7. That the following persons were employed to perform the work and improvements described herein: Kent Dobbins, Beth Wilson, Art Alvarez, Renee Alvarez, Frank Mannarino, and others.

8. That the work and improvements performed were: Repaired & graded roads to all claims. Removed hardrock & placer ore for processing, using pick & shovel, buckets & barrels. Loaded barrels to truck & trailer. Also used backhoe, Several tons of ore removed for processing.

9. Dated: 8-5-13 Signature: [Signature]

SUBSCRIBED AND SWORN TO before me, a Notary Public, this 5 day of AUGUST 20 13

By: [Signature]

Notary Public SHERRIE L. FREYER

My Commission Expires AUG. 03, 2014

SHERRIE L. FREYER  
Notary Public – Notary Seal  
STATE OF MISSOURI  
Greene County  
My Commission Expires Aug. 3, 2014  
Commission#10520368

No. of Claims: 10 x \$10 = 100  
Check No.: 291764 [Signature]  
Receipt No.: 2861232  
For BLM Use Only

Bureau of Land Management  
Arizona State Office  
[www.az.blm.gov](http://www.az.blm.gov)

Form: MCF108  
Revised Jan. 2006  
Page 2 of 2

United States Department of the Interior  
 Bureau of Land Management  
 LANDS/RECREATION & PLANNING  
 ONE N CENTRAL AVE  
 PHOENIX, AZ 85004 -2203  
 Phone: 602-417-9200

Receipt

No:

2861232

<b>Transaction #:</b> 2947102	
<b>Date of Transaction:</b> 08/21/2013	
<b>CUSTOMER:</b>	
ANNA STEWART 1603 S KENTWOOD AVE SPRINGFIELD, MO 65804-1318 US	

LINE #	QTY	DESCRIPTION	REMARKS	UNIT PRICE	TOTAL
1	1.00	LOCATABLE MINERALS / MINING CLAIMS-NOT NEW-UNADJUD, ONE AUTH NO. ONLY / MINING CLAIM MONEY RECEIVED CASES: AMC117907/\$100.00	POL 2013/10 WAV	- n/a -	100.00
<b>TOTAL:</b>					<b>\$100.00</b>

PAYMENT INFORMATION					
1	AMOUNT:	100.00	POSTMARKED:	N/A	
	TYPE:	CHECK	RECEIVED:	08/21/2013	
	CHECK NO:	291764			
	NAME:	STEWART, ANNA 1603 S KENTWOOD AVE SPRINGFIELD MO 65804-1318 US			

REMARKS

This receipt was generated by the automated BLM Collections and Billing System and is a paper representation of a portion of the official electronic record contained therein.

UNITED STATES  
DEPARTMENT OF THE INTERIOR  
BUREAU OF LAND MANAGEMENT

**MAINTENANCE FEE WAIVER CERTIFICATION**

*Handwritten initials and box containing '405'*

117939  
116235

FORM APPROVED  
OMB NO. 1004-0114  
Expires: August 31, 2013

SEE INSTRUCTIONS ON PAGE 2

- This small miner waiver is filed for the assessment year beginning on September 1, 2013 and ending on September 1, 2014.
- The undersigned and all related parties owned ten or fewer mining claims, mill, or tunnel sites located and maintained on Federal lands in the United States of America on September 1, 2013.
- The undersigned have performed the assessment work required by law for each mining claim listed prior to filing this waiver and understand that by filing this form, an affidavit of assessment work must be recorded by the December 30th following the filing of this waiver.
- The undersigned understand that if the assessment work obligation has not yet come due under 30 U.S.C. 28 (for those claims in their first assessment year only), a notice of intent to hold reciting this condition must be recorded by the December 30th following the filing of this waiver.
- The undersigned understand that mill and tunnel sites may also be listed upon this waiver and be waived from payment of the maintenance fee, and that a notice of intent to hold for these sites is required to be recorded by the December 30th immediately following the filing of this waiver.
- The undersigned understand and acknowledge that pursuant to 43 U.S.C. 1212 and 18 U.S.C. 1001, the filing or recording of a false, fictitious, or fraudulent document with the Bureau of Land Management may result in a fine of up to \$250,000, a prison term not to exceed five years, or both.
- The mining claims, mill or tunnel sites for which this waiver from payment of the maintenance fees is requested are:

CLAIM OR SITE NAME	BLM RECORDATION SERIAL NUMBER
1. Silver Bell #22 ✓	117968
2. Silver Bell #23	117969
3. Silver Bell #24	117970
4. Blue Bell #1	116235
5. Blue Bell #2	116236
6.	
7.	
8.	
9.	
10.	

The owner(s) (claimants) of the above mining claims and sites are:

Kent Dobbins  
(Owner's Name - Please Print)

*X Kent Dobbins*  
(Owner's Signature)

P.O. Box 1630  
(Street or P.O. Box)

Dolan Springs      AZ      86441  
(City)                      (State)                      (Zip Code)

\_\_\_\_\_  
(Owner's Name - Please Print)

\_\_\_\_\_  
(Owner's Signature)

\_\_\_\_\_  
(Street or P.O. Box)

\_\_\_\_\_  
(City)                      (State)                      (Zip Code)

\_\_\_\_\_  
(Owner's Name - Please Print)

\_\_\_\_\_  
(Owner's Signature)

\_\_\_\_\_  
(Street or P.O. Box)

\_\_\_\_\_  
(City)                      (State)                      (Zip Code)

**ENTERED**  
**SEP 17 2013**  
BY: *TD*

RECEIVED  
BLM: AZ STATE OFFICE  
2013 AUG 21 P 12: 11  
PHOENIX, ARIZONA



(Owner's Name - Please Print)

(Owner's Signature)

(Street or P.O. Box)

(City)

(State)

(Zip Code)

(Owner's Name - Please Print)

(Owner's Signature)

(Street or P.O. Box)

(City)

(State)

(Zip Code)

(Owner's Name - Please Print)

(Owner's Signature)

(Street or P.O. Box)

(City)

(State)

(Zip Code)

(Owner's Name - Please Print)

(Owner's Signature)

(Street or P.O. Box)

(City)

(State)

(Zip Code)

Title 18 U.S.C. Section 1001 and Title 43 U.S.C. Section 1212 makes it a crime for any person knowingly and willfully to make to any department or agency of the United States any false, fictitious or fraudulent statements or representations as to any matter within its jurisdiction.

INSTRUCTIONS

This certification is made under the provisions of §1744 of Title 43 and § 28-28k of Title 30 of the United States Code; and the regulations thereunder (43 CFR Part 3830).

The claimant(s) must fill in the dates in paragraph 1 for the beginning and ending of the assessment year for which this waiver is sought.

The claimant(s) must fill in the date in paragraph 2 for the beginning of the assessment year for which this waiver is sought.

All claim and site names and Bureau of Land Management (BLM) serial numbers must be listed for the mining claims, mill sites, and tunnel sites for which the waiver is sought.

All owners of the mining claims, mill sites, and tunnel sites and their addresses must be given.

This waiver form must be signed by all the claimants or their designated agent, in original form. If an agent is designated, a notarized designation of agent, signed by all of the claimants with proper address given, must be submitted with this waiver.

This form must be filed no later than September 1st for the upcoming assessment year in the BLM State Office where the mining claims or sites are recorded, or the waiver cannot be granted by the BLM. (Example: To obtain a waiver for the assessment year 2012, which begins on September 1, 2011, you must qualify for and file for a waiver no later than September 1, 2011, in the proper BLM State Office.)

For all mining claims which require assessment work, you must record an affidavit of labor on or before the December 30th immediately following the filing of this waiver. For all other mining claims or sites waived, you must record a notice of intent to hold on or before the December 30th immediately following the filing of this waiver.

Mill and tunnel sites may also be listed upon this waiver and be waived from payment of the maintenance fee. A notice of intent to hold for these sites is required to be filed by the December 30th following the filing of this waiver.

PHOENIX, ARIZONA

2013 AUG 21 P 12:11

RECEIVED BLM AZ STATE OFFICE

FOR OFFICIAL USE ONLY

When Recorded Return Documer

Kent Dobbins

P.O. Box 1630

Dolan Springs, AZ 86441

Check here is this is a change of address.

Telephone: \_\_\_\_\_

E-mail address: \_\_\_\_\_

**FEE# 2013043720**

OFFICIAL RECORDS  
OF MOHAVE COUNTY  
CAROL MEIER,  
COUNTY RECORDER



08/19/2013 12:23 PM Fee: \$15.00

PAGE: 1 of 2

**AFFIDAVIT OF PERFORMANCE OF ANNUAL WORK**

1. State of Arizona, County of Mohave ss:

2. I (Name) Kent Dobbins

3. Reside at (Address) P.O. Box 1630

City Dolan Springs County Mohave

State AZ Zip 86441 being duly sworn, depose and say that I am a citizen of the United States, more than eighteen years of age, and that all of the facts set forth in this affidavit, subject to the provisions and penalties of 18 U.S.C. 1001 pertaining to the filing of false, fictitious, or fraudulent statements with the United States, are true and correct according to the best of my knowledge, information and belief.

4. Owner's name and address (If not shown in Items 1-3 above). \_\_\_\_\_

5. That I am personally acquainted with the mining claim(s). The work and improvements were made by and at the expense of the owner(s) of said claim(s). Said contiguous group of claims, listed on this document, are situated in the

Weaver (optional) Mining District; Mohave County, Arizona.

RECEIVED  
BLM AZ STATE OFFICE  
2013 AUG 21 P 12:11  
PHOENIX, ARIZONA

BLM  
Date  
Stamp

Line No.	AMC NUMBER	CLAIM/SITE NAME	COUNTY RECORDER DATA (If available)	TWP	RNG	SEC
1	117968	Silver Bell #22	Dkt/Pg:674/74&75	26N	21W	31
2	117969	Silver Bell #23	Dkt/Pg:674/76&77	26N	21W	31
3	117970	Silver Bell #24	Dkt/Pg:674/78&79	26N	21W	31
4	116235	Blue Bell #1	Dkt/Pg:672/953&954	26N	20W	31
5	116236	Blue Bell #2	Dkt/Pg:672/955&956	26N	20W	31
6						

Form: MCF108  
Revised Jan. 2006

Page 1 of 2  
**ENTERED**  
SEP 06 2013  
BY: AT



RECEIVED  
BLM AZ STATE OFFICE  
2013 AUG 21 P 12:11  
PHOENIX, ARIZONA

7					
8					
9					
10					

6. That between the dates starting at 12 o'clock noon on September 1, 20 12 and ending at 12 o'clock noon on September 1, 20 13 at least \$ 500.00 dollars worth of work and improvements were done and performed upon said claim(s) or upon one or more of a contiguous group of claims for the benefit of all, wholly or partly outside of a contiguous group of claims for the benefit of all, not including the location work.

7. That the following persons were employed to perform the work and improvements described herein: Kent Dobbins, Beth Wilson, Art Alvarez, Renee Alvarez, Frank Mannarino, and others.

8. That the work and improvements performed were: Repaired & graded roads to all claims. Removed hardrock & placer ore for processing, using pick & shovel, buckets & barrels. Loaded barrels to truck & trailer. Also used backhoe. Several tons of ore removed for processing.


X 9. Dated: 8-6-13 Signature: Kent Dobbins

SUBSCRIBED AND SWORN TO before me, a Notary Public, this 6th day of August 20 13

By: Holly Dudley

Notary Public Holly Dudley

My Commission Expires 2/23/2014



No. of Claims: 5 x \$10 = 50  
 Check No.: 29174 Init. YMC  
 Receipt No.: 2801066  
 For BLM Use Only

Bureau of Land Management  
 Arizona State Office  
[www.az.blm.gov](http://www.az.blm.gov)



**United States Department of the Interior**

**Bureau of Land Management**

LANDS/RECREATION & PLANNING

ONE N CENTRAL AVE

PHOENIX, AZ 85004 -2203

Phone: 602-417-9200

Receipt

No:

2861066

<b>Transaction #:</b> 2946934	
<b>Date of Transaction:</b> 08/21/2013	
<b>CUSTOMER:</b>	
KENT DOBBINS PO BOX 1630 DOLAN SPRINGS, AZ 86441-1630 US	

LINE #	QTY	DESCRIPTION	REMARKS	UNIT PRICE	TOTAL
1	1.00	LOCATABLE MINERALS / MINING CLAIMS-NOT NEW-UNADJUD, ONE AUTH NO. ONLY / MINING CLAIM MONEY RECEIVED CASES: AMC117968/\$50.00	POL 2013/5 WAV	- n/a -	50.00
<b>TOTAL:</b>					<b>\$50.00</b>

PAYMENT INFORMATION					
1	AMOUNT:	50.00	POSTMARKED:	N/A	
	TYPE:	CHECK	RECEIVED:	08/21/2013	
	CHECK NO:	291748			
	NAME:	DOBBINS, KENT PO BOX 1630 DOLAN SPRINGS AZ 86441-1630 US			

<b>REMARKS</b>

This receipt was generated by the automated BLM Collections and Billing System and is a paper representation of a portion of the official electronic record contained therein.

UNITED STATES  
DEPARTMENT OF THE INTERIOR  
BUREAU OF LAND MANAGEMENT

117907  
117939

*[Handwritten signature]*  
414

FORM APPROVED  
OMB NO. 1004-0114  
Expires: August 31, 2013

**MAINTENANCE FEE WAIVER CERTIFICATION**

SEE INSTRUCTIONS ON PAGE 2

- This small miner waiver is filed for the assessment year beginning on September 1, 2013 and ending on September 1, 2014.
- The undersigned and all related parties owned ten or fewer mining claims, mill, or tunnel sites located and maintained on Federal lands in the United States of America on September 1, 2013.
- The undersigned have performed the assessment work required by law for each mining claim listed prior to filing this waiver and understand that by filing this form, an affidavit of assessment work must be recorded by the December 30th following the filing of this waiver.
- The undersigned understand that if the assessment work obligation has not yet come due under 30 U.S.C. 28 (for those claims in their first assessment year only), a notice of intent to hold reciting this condition must be recorded by the December 30th following the filing of this waiver.
- The undersigned understand that mill and tunnel sites may also be listed upon this waiver and be waived from payment of the maintenance fee, and that a notice of intent to hold for these sites is required to be recorded by the December 30th immediately following the filing of this waiver.
- The undersigned understand and acknowledge that pursuant to 43 U.S.C. 1212 and 18 U.S.C. 1001, the filing or recording of a false, fictitious, or fraudulent document with the Bureau of Land Management may result in a fine of up to \$250,000, a prison term not to exceed five years, or both.
- The mining claims, mill or tunnel sites for which this waiver from payment of the maintenance fees is requested are:

CLAIM OR SITE NAME	BLM RECORDATION SERIAL NUMBER
Gold Bell #3	117909
Gold Bell #4	117910
Gold Bell #19	117925
Gold Bell #20	117926
Gold Bell #21	117927
Silver Bell #13	117959
Silver Bell #14	117960
Silver Bell #15	117961
Silver Bell #16	117962
Tiger Bell #4	116258

The owner(s) (claimants) of the above mining claims and sites are:

Craig Dobbins  
(Owner's Name - Please Print)

*[Handwritten signature]*  
(Owner's Signature)

603 W. Kingsley  
(Street or P.O. Box)

Springfield MO 65807  
(City) (State) (Zip Code)

(Owner's Name - Please Print)

(Owner's Signature)

(Street or P.O. Box)

(City) (State) (Zip Code)

(Owner's Name - Please Print)

(Owner's Signature)

(Street or P.O. Box)

(City) (State) (Zip Code)

RECEIVED  
BLM AZ STATE OFFICE  
2013 AUG 21 P 12:16  
PHOENIX, ARIZONA

ENTERED  
SEP 18 2013  
*[Handwritten initials]*

(Owner's Name - Please Print)	(Owner's Signature)		
(Street or P.O. Box)	(City)	(State)	(Zip Code)
(Owner's Name - Please Print)	(Owner's Signature)		
(Street or P.O. Box)	(City)	(State)	(Zip Code)
(Owner's Name - Please Print)	(Owner's Signature)		
(Street or P.O. Box)	(City)	(State)	(Zip Code)
(Owner's Name - Please Print)	(Owner's Signature)		
(Street or P.O. Box)	(City)	(State)	(Zip Code)

Title 18 U.S.C. Section 1001 and Title 43 U.S.C. Section 1212 makes it a crime for any person knowingly and willfully to make to any department or agency of the United States any false, fictitious or fraudulent statements or representations as to any matter within its jurisdiction.

**INSTRUCTIONS**

- This certification is made under the provisions of §1744 of Title 43 and § 28-28k of Title 30 of the United States Code; and the regulations thereunder (43 CFR Part 3830).
- The claimant(s) must fill in the dates in paragraph 1 for the beginning and ending of the assessment year for which this waiver is sought.
- The claimant(s) must fill in the date in paragraph 2 for the beginning of the assessment year for which this waiver is sought.
- All claim and site names and Bureau of Land Management (BLM) serial numbers must be listed for the mining claims, mill sites, and tunnel sites for which the waiver is sought.
- All owners of the mining claims, mill sites, and tunnel sites and their addresses must be given.
- This waiver form must be signed by all the claimants or their designated agent, in original form. If an agent is designated, a notarized designation of agent, signed by all of the claimants with proper address given, must be submitted with this waiver.
- This form must be filed no later than September 1st for the upcoming assessment year in the BLM State Office where the mining claims or sites are recorded, or the waiver cannot be granted by the BLM. (Example: To obtain a waiver for the assessment year 2012, which begins on September 1, 2011, you must qualify for and file for a waiver no later than September 1, 2011, in the proper BLM State Office.)
- For all mining claims which require assessment work, you must record an affidavit of labor on or before the December 30th immediately following the filing of this waiver. For all other mining claims or sites waived, you must record a notice of intent to hold on or before the December 30th immediately following the filing of this waiver.
- Mill and tunnel sites may also be listed upon this waiver and be waived from payment of the maintenance fee. A notice of intent to hold for these sites is required to be filed by the December 30th following the filing of this waiver.

PHOENIX, ARIZONA  
 2013 AUG 21 P 12:16  
 RECEIVED  
 BLM AZ STATE OFFICE

**FOR OFFICIAL USE ONLY**



When Recorded Return Document to:

Craig Dobbins  
603 W. Kingsley  
Springfield, MO 65807

  
**FEE# 2013043719**

OFFICIAL RECORDS  
OF MOHAVE COUNTY  
CAROL MEIER,  
COUNTY RECORDER



08/19/2013 12:23 PM Fee: \$15.00

PAGE: 1 of 2

Check here is this is a change of address.

Telephone: \_\_\_\_\_

E-mail address: \_\_\_\_\_

**AFFIDAVIT OF PERFORMANCE OF ANNUAL WORK**

1. State of Arizona, County of Mohave ss:

2. I (Name) Craig Dobbins

3. Reside at (Address) 603 W. Kingsley

City Springfield County \_\_\_\_\_

RECEIVED  
BLM AZ STATE OFFICE  
2013 AUG 21 P 12:16  
PHOENIX, ARIZONA

BLM  
Date  
Stamp

State MO Zip 65807 being duly sworn, depose and say that I am a citizen of the United States, more than eighteen years of age, and that all of the facts set forth in this affidavit, subject to the provisions and penalties of 18 U.S.C. 1001 pertaining to the filing of false, fictitious, or fraudulent statements with the United States, are true and correct according to the best of my knowledge, information and belief.

4. Owner's name and address (If not shown in Items 1-3 above). \_\_\_\_\_

5. That I am personally acquainted with the mining claim(s). The work and improvements were made by and at the expense of the owner(s) of said claim(s). Said contiguous group of claims, listed on this document, are situated in the

Weaver (optional) Mining District; Mohave County, Arizona.

Line No.	AMC NUMBER	CLAIM/SITE NAME	COUNTY RECORDER DATA (If available)	TWP	RNG	SEC
1	117909	Gold Bell #3	Dkt/Pg: 674/6&7	25&26N	20&21W	26&35
2	117910	Gold Bell #4	Dkt/Pg: 674/8&9	25&26N	20&21W	26&35
3	117925	Gold Bell #19	Dkt/Pg: 674/38&39	25&26N	20&21W	26&35
4	117926	Gold Bell #20	Dkt/Pg: 674/40&41	25&26N	20&21W	26&35
5	117927	Gold Bell #21	Dkt/Pg: 674/42&43	25&26N	20&21W	26&35
6	117959	Silver Bell #13	Dkt/Pg: 673/987&988	26N	21W	25&26

BLM  
Date  
Stamp

RECEIVED  
BLM AZ STATE OFFICE  
2013 AUG 21 P 12:16  
PHOENIX, ARIZONA

	AMC		Dkt/Pg:	TWP	RNG	SEC
7	117960	Silver Bell #14	673/989&990	26N	21W	25&26
8	117961	Silver Bell #15	673/991&992	26N	21W	25&26
9	117962	Silver Bell #16	673/993&994	26N	21W	25&26
10	116258	Tiger Bell #4	672/999&1000	26N	21W	25

6. That between the dates starting at 12 o'clock noon on September 1, 20 12 and ending at 12 o'clock noon on September 1, 20 13 at least \$ 1,000.00 dollars worth of work and improvements were done and performed upon said claim(s) or upon one or more of a contiguous group of claims for the benefit of all, wholly or partly outside of a contiguous group of claims for the benefit of all, not including the location work.

7. That the following persons were employed to perform the work and improvements described herein: Kent Dobbins, Beth Wilson, Art Alvarez, Renee Alvarez, Frank Mannarino, and others.

8. That the work and improvements performed were: Repaired & graded roads to all claims. Removed hardrock & placer ore for processing, using pick & shovel, buckets & barrels. Loaded barrels to truck & trailer. Also used backhoe. Several tons of ore removed for processing.

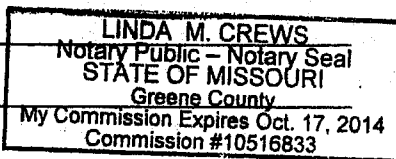
9. Dated: 7-29-2013 Signature [Signature]

SUBSCRIBED AND SWORN TO before me, a Notary Public, this 29th day of July 20 13

By: Linda M. Crews

Notary Public Linda M. Crews

My Commission Expires Oct 17, 2014



Bureau of Land Management  
Arizona State Office  
[www.az.blm.gov](http://www.az.blm.gov)

No. of Claims: 10 x \$10 = 100  
 Check No.: 291742 init. MLC  
 Receipt No.: 2861077  
 For BLM Use Only

United States Department of the Interior  
 Bureau of Land Management  
 LANDS/RECREATION & PLANNING  
 ONE N CENTRAL AVE  
 PHOENIX, AZ 85004 -2203  
 Phone: 602-417-9200

Receipt

No:

2861077

<b>Transaction #:</b> 2946945	
<b>Date of Transaction:</b> 08/21/2013	
<b>CUSTOMER:</b>	
CRAIG DOBBINS 603 W KINGSLEY ST SPRINGFIELD, MO 65807-4705 US	

LINE #	QTY	DESCRIPTION	REMARKS	UNIT PRICE	TOTAL
1	1.00	LOCATABLE MINERALS / MINING CLAIMS-NOT NEW-UNADJUD, ONE AUTH NO. ONLY / MINING CLAIM MONEY RECEIVED CASES: AMC117909/\$100.00	POL 2013/10 WAV	- n/a -	100.00
<b>TOTAL:</b>					<b>\$100.00</b>

PAYMENT INFORMATION			
1	AMOUNT:	100.00	POSTMARKED: N/A
	TYPE:	CHECK	RECEIVED: 08/21/2013
	CHECK NO:	291742	
	NAME:	DOBBINS, CRAIG 603 W KINGSLEY ST SPRINGFIELD MO 65807-4705 US	

REMARKS

This receipt was generated by the automated BLM Collections and Billing System and is a paper representation of a portion of the official electronic record contained therein.



UNITED STATES  
DEPARTMENT OF THE INTERIOR  
BUREAU OF LAND MANAGEMENT

**MAINTENANCE FEE WAIVER CERTIFICATION**

*[Handwritten signature]*

**AKS**

FORM APPROVED  
OMB NO. 1004-0114  
Expires: August 31, 2013

117907  
117939

SEE INSTRUCTIONS ON PAGE 2

1. This small miner waiver is filed for the assessment year beginning on September 1, 2013 and ending on September 1, 2014.
2. The undersigned and all related parties owned ten or fewer mining claims, mill, or tunnel sites located and maintained on Federal lands in the United States of America on September 1, 2013.
3. The undersigned have performed the assessment work required by law for each mining claim listed prior to filing this waiver and understand that by filing this form, an affidavit of assessment work must be recorded by the December 30th following the filing of this waiver.
4. The undersigned understand that if the assessment work obligation has not yet come due under 30 U.S.C. 28 (for those claims in their first assessment year only), a notice of intent to hold reciting this condition must be recorded by the December 30th following the filing of this waiver.
5. The undersigned understand that mill and tunnel sites may also be listed upon this waiver and be waived from payment of the maintenance fee, and that a notice of intent to hold for these sites is required to be recorded by the December 30th immediately following the filing of this waiver.
6. The undersigned understand and acknowledge that pursuant to 43 U.S.C. 1212 and 18 U.S.C. 1001, the filing or recording of a false, fictitious, or fraudulent document with the Bureau of Land Management may result in a fine of up to \$250,000, a prison term not to exceed five years, or both.
7. The mining claims, mill or tunnel sites for which this waiver from payment of the maintenance fees is requested are:

	CLAIM OR SITE NAME	BLM RECORDATION SERIAL NUMBER
1.	Gold Bell #13 ✓	117919
2.	Gold Bell #14	117920
3.	Gold Bell #15	117921
4.	Gold Bell #16	117922
5.	Gold Bell #30	117936
6.	Gold Bell #31	117937
7.	Gold Bell #32	117938
8.	Tinker Bell #1	117939
9.	Tinker Bell #2	117940
10.	Tinker Bell #3	117941

The owner(s) (claimants) of the above mining claims and sites are:

Bethany R. Wilson  
(Owner's Name - Please Print)

Bethany R. Wilson  
(Owner's Signature)

P.O. Box 1770  
(Street or P.O. Box)

Dolan Springs      AZ      86441  
(City)                      (State)                      (Zip Code)

\_\_\_\_\_  
(Owner's Name - Please Print)

\_\_\_\_\_  
(Owner's Signature)

\_\_\_\_\_  
(Street or P.O. Box)

\_\_\_\_\_  
(City)                      (State)                      (Zip Code)

\_\_\_\_\_  
(Owner's Name - Please Print)

\_\_\_\_\_  
(Owner's Signature)

\_\_\_\_\_  
(Street or P.O. Box)

\_\_\_\_\_  
(City)                      (State)                      (Zip Code)

**ENTERED**  
**SEP 18 2013**  
BY: TS

RECEIVED  
BLM AZ STATE OFFICE  
PHOENIX, ARIZONA  
AUG 21 P 12:25

_____ (Owner's Name - Please Print)	_____ (Owner's Signature)		
_____ (Street or P.O. Box)	_____ (City)	_____ (State)	_____ (Zip Code)
-----			
_____ (Owner's Name - Please Print)	_____ (Owner's Signature)		
_____ (Street or P.O. Box)	_____ (City)	_____ (State)	_____ (Zip Code)
-----			
_____ (Owner's Name - Please Print)	_____ (Owner's Signature)		
_____ (Street or P.O. Box)	_____ (City)	_____ (State)	_____ (Zip Code)
-----			
_____ (Owner's Name - Please Print)	_____ (Owner's Signature)		
_____ (Street or P.O. Box)	_____ (City)	_____ (State)	_____ (Zip Code)

Title 18 U.S.C. Section 1001 and Title 43 U.S.C. Section 1212 makes it a crime for any person knowingly and willfully to make to any department or agency of the United States any false, fictitious or fraudulent statements or representations as to any matter within its jurisdiction.

**INSTRUCTIONS**

- This certification is made under the provisions of §1744 of Title 43 and § 28-28k of Title 30 of the United States Code; and the regulations thereunder (43 CFR Part 3830).
- The claimant(s) must fill in the dates in paragraph 1 for the beginning and ending of the assessment year for which this waiver is sought.
- The claimant(s) must fill in the date in paragraph 2 for the beginning of the assessment year for which this waiver is sought.
- All claim and site names and Bureau of Land Management (BLM) serial numbers must be listed for the mining claims, mill sites, and tunnel sites for which the waiver is sought.
- All owners of the mining claims, mill sites, and tunnel sites and their addresses must be given.
- This waiver form must be signed by all the claimants or their designated agent, in original form. If an agent is designated, a notarized designation of agent, signed by all of the claimants with proper address given, must be submitted with this waiver.
- This form must be filed no later than September 1st for the upcoming assessment year in the BLM State Office where the mining claims or sites are recorded, or the waiver cannot be granted by the BLM. (Example: To obtain a waiver for the assessment year 2012, which begins on September 1, 2011, you must qualify for and file for a waiver no later than September 1, 2011, in the proper BLM State Office.)
- For all mining claims which require assessment work, you must record an affidavit of labor on or before the December 30th immediately following the filing of this waiver. For all other mining claims or sites waived, you must record a notice of intent to hold on or before the December 30th immediately following the filing of this waiver.
- Mill and tunnel sites may also be listed upon this waiver and be waived from payment of the maintenance fee. A notice of intent to hold for these sites is required to be filed by the December 30th following the filing of this waiver.

PHOENIX, ARIZONA  
 2013 AUG 21 P 12:25  
 RECEIVED  
 BLM STATE OFFICE

FOR OFFICIAL USE ONLY



When Recorded Return Document to:

Bethany R. Wilson

P.O. Box 1770

Dolan Springs, AZ 86441

**FEE# 2013043716**

OFFICIAL RECORDS  
OF MOHAVE COUNTY  
CAROL MEIER,  
COUNTY RECORDER



08/19/2013 12:23 PM Fee: \$15.00

PAGE: 1 of 2

Check here is this is a change of address.

Telephone: \_\_\_\_\_

E-mail address: \_\_\_\_\_


**AFFIDAVIT OF PERFORMANCE OF ANNUAL WORK**

1. State of Arizona, County of Mohave ss:

2. I (Name) Bethany R. Wilson

3. Reside at (Address) P.O. Box 1770

City Dolan Springs County Mohave



State AZ Zip 86441 being duly sworn, depose and say that I am a citizen of the United States, more than eighteen years of age, and that all of the facts set forth in this affidavit, subject to the provisions and penalties of 18 U.S.C. 1001 pertaining to the filing of false, fictitious, or fraudulent statements with the United States, are true and correct according to the best of my knowledge, information and belief.

4. Owner's name and address (If not shown in Items 1-3 above). \_\_\_\_\_

5. That I am personally acquainted with the mining claim(s). The work and improvements were made by and at the expense of the owner(s) of said claim(s). Said contiguous group of claims, listed on this document, are situated in the

Weaver (optional) Mining District; Mohave County, Arizona.

Line No.	AMC NUMBER	CLAIM/SITE NAME	COUNTY RECORDER DATA (If available)	TWP	RNG	SEC
1	117919	Gold Bell #13	Dkt/Pg674/26&27	25&26N	20&21W	6&31
2	117920	Gold Bell #14	Dkt/Pg:674/28&29	25&26N	20&21W	6&31
3	117921	Gold Bell #15	Dkt/Pg:674/30&31	25&26N	20&21W	6&31
4	117922	Gold Bell #16	Dkt/Pg:674/32&33	25&26N	20&21W	6&31
5	117936	Gold Bell #30	Dkt/Pg:674/60&61	25&26N	20&21W	6&31
6	117937	Gold Bell #31	Dkt/Pg:674/62&63	25&26N	20&21W	6&31

Form: MCF108

Revised Jan. 2006

Page 1 of 2

ENTERED  
SEP 06 2013  
BY: AJ



BLM  
Date  
Stamp

PHOENIX, ARIZONA

2013 AUG 21 P 12:25

RECEIVED  
BLM AZ STATE OFFICE

7.	117938	Gold Bell #32	Dkt/Pg:674/64&65	TWP 25&26N	RNG 20&21W	25 6&31
8	117939	Tinker Bell #1	Dkt/Pg:673/815&816	26N	20W	31
9	117940	Tinker Bell #2	Dkt/Pg:673/817&818	26N	20W	31
10	117941	Tinker Bell #3	Dkt/Pg:673/819&820	26N	20W	31

6. That between the dates starting at 12 o'clock noon on September 1, 20 12 and ending at 12 o'clock noon on September 1, 20 13 at least \$ 1,000.00 dollars worth of work and improvements were done and performed upon said claim(s) or upon one or more of a contiguous group of claims for the benefit of all, wholly or partly outside of a contiguous group of claims for the benefit of all, not including the location work.

7. That the following persons were employed to perform the work and improvements described herein: Kent Dobbins, Renee Alvarez, Art Alvarez, Beth Wilson, Frank Mannarino, and others.

8. That the work and improvements performed were: Repaired & graded roads to all claim. Removed hardrock & placer ore for processing, using pick&shovel, buckets & barrels. Loaded barrels to truck& trailer. Also used backhoe. Several tons of ore removed for processing.

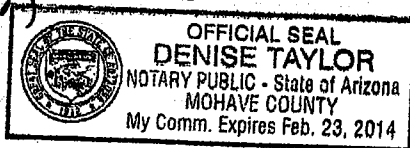
9. Dated: Aug 15, 2013 Signature: Bethany R. Wilson

SUBSCRIBED AND SWORN TO before me, a Notary Public, this 15th day of August 2013

By: Denise Taylor / Bethany Wilson

Notary Public [Signature]

My Commission Expires 2-23-2014



No. of Claims: 10 x \$10 = 100

Check No.: 291746 Init. JML

Receipt No.: 2861090

For BLM Use Only

Bureau of Land Management  
Arizona State Office  
[www.az.blm.gov](http://www.az.blm.gov)

**United States Department of the Interior**  
**Bureau of Land Management**  
 LANDS/RECREATION & PLANNING  
 ONE N CENTRAL AVE  
 PHOENIX, AZ 85004 -2203  
 Phone: 602-417-9200

Receipt

No:

2861096

<b>Transaction #:</b> 2946963	
<b>Date of Transaction:</b> 08/21/2013	
<b>CUSTOMER:</b>	
BETHANY WILSON PO BOX 1770 DOLAN SPRINGS, AZ 86441-1770 US	

LINE #	QTY	DESCRIPTION	REMARKS	UNIT PRICE	TOTAL
1	1.00	LOCATABLE MINERALS / MINING CLAIMS-NOT NEW-UNADJUD, ONE AUTH NO. ONLY / MINING CLAIM MONEY RECEIVED CASES: AMC117919/\$100.00	POL 2013/10 WAV	- n/a -	100.00
<b>TOTAL:</b>					<b>\$100.00</b>

PAYMENT INFORMATION			
1	AMOUNT:	100.00	POSTMARKED: N/A
	TYPE:	CHECK	RECEIVED: 08/21/2013
	CHECK NO:	291746	
	NAME:	WILSON, BETHANY PO BOX 1770 DOLAN SPRINGS AZ 86441-1770 US	

REMARKS

This receipt was generated by the automated BLM Collections and Billing System and is a paper representation of a portion of the official electronic record contained therein.

UNITED STATES  
DEPARTMENT OF THE INTERIOR  
BUREAU OF LAND MANAGEMENT

**MAINTENANCE FEE WAIVER CERTIFICATION**

*[Handwritten signature]*

416

FORM APPROVED  
OMB NO. 1004-0114  
Expires: August 31, 2013

117936  
116255

SEE INSTRUCTIONS ON PAGE 2

1. This small miner waiver is filed for the assessment year beginning on September 1, 2013 and ending on September 1, 2014
2. The undersigned and all related parties owned ten or fewer mining claims, mill, or tunnel sites located and maintained on Federal lands in the United States of America on September 1, 2013
3. The undersigned have performed the assessment work required by law for each mining claim listed prior to filing this waiver and understand that by filing this form, an affidavit of assessment work must be recorded by the December 30th following the filing of this waiver.
4. The undersigned understand that if the assessment work obligation has not yet come due under 30 U.S.C. 28 (for those claims in their first assessment year only), a notice of intent to hold reciting this condition must be recorded by the December 30th following the filing of this waiver.
5. The undersigned understand that mill and tunnel sites may also be listed upon this waiver and be waived from payment of the maintenance fee, and that a notice of intent to hold for these sites is required to be recorded by the December 30th immediately following the filing of this waiver.
6. The undersigned understand and acknowledge that pursuant to 43 U.S.C. 1212 and 18 U.S.C. 1001, the filing or recording of a false, fictitious, or fraudulent document with the Bureau of Land Management may result in a fine of up to \$250,000, a prison term not to exceed five years, or both.
7. The mining claims, mill or tunnel sites for which this waiver from payment of the maintenance fees is requested are:

	CLAIM OR SITE NAME	BLM RECORDATION SERIAL NUMBER
1.	Silver Bell #1 ✓	117947
2.	Silver Bell #2	117948
3.	Silver Bell #3	117949
4.	Silver Bell #4	117950
5.	Silver Bell #5	117951
6.	Silver Bell #6	117952
7.	Silver Bell #7	117953
8.	Silver Bell #8	117954
9.	Tiger Bell #9	116263
10.	Tiger Bell #20	116274

The owner(s) (claimants) of the above mining claims and sites are:

Janet (Eckman) Stewart  
(Owner's Name - Please Print)

*[Handwritten signature: Janet (Eckman) Stewart]*  
(Owner's Signature)

3609 W. Westwinds Dr.  
(Street or P.O. Box)

Ozark MO 65721  
(City) (State) (Zip Code)

(Owner's Name - Please Print)

(Owner's Signature)

(Street or P.O. Box)

(City) (State) (Zip Code)

(Owner's Name - Please Print)

(Owner's Signature)

(Street or P.O. Box)

(City) (State) (Zip Code)

RECEIVED  
BLM AZ STATE OFFICE  
2013 AUG 21 P. 1:21  
PHOENIX, ARIZONA

ENTERED  
SEP 18 2013  
BY: \_\_\_\_\_



(Owner's Name - Please Print)

(Owner's Signature)

(Street or P.O. Box)

(City)

(State)

(Zip Code)

(Owner's Name - Please Print)

(Owner's Signature)

(Street or P.O. Box)

(City)

(State)

(Zip Code)

(Owner's Name - Please Print)

(Owner's Signature)

(Street or P.O. Box)

(City)

(State)

(Zip Code)

(Owner's Name - Please Print)

(Owner's Signature)

(Street or P.O. Box)

(City)

(State)

(Zip Code)

Title 18 U.S.C. Section 1001 and Title 43 U.S.C. Section 1212 makes it a crime for any person knowingly and willfully to make to any department or agency of the United States any false, fictitious or fraudulent statements or representations as to any matter within its jurisdiction.

INSTRUCTIONS

This certification is made under the provisions of §1744 of Title 43 and § 28-28k of Title 30 of the United States Code; and the regulations thereunder (43 CFR Part 3830).

The claimant(s) must fill in the dates in paragraph 1 for the beginning and ending of the assessment year for which this waiver is sought.

The claimant(s) must fill in the date in paragraph 2 for the beginning of the assessment year for which this waiver is sought.

All claim and site names and Bureau of Land Management (BLM) serial numbers must be listed for the mining claims, mill sites, and tunnel sites for which the waiver is sought.

All owners of the mining claims, mill sites, and tunnel sites and their addresses must be given.

This waiver form must be signed by all the claimants or their designated agent, in original form. If an agent is designated, a notarized designation of agent, signed by all of the claimants with proper address given, must be submitted with this waiver.

This form must be filed no later than September 1st for the upcoming assessment year in the BLM State Office where the mining claims or sites are recorded, or the waiver cannot be granted by the BLM. (Example: To obtain a waiver for the assessment year 2012, which begins on September 1, 2011, you must qualify for and file for a waiver no later than September 1, 2011, in the proper BLM State Office.)

For all mining claims which require assessment work, you must record an affidavit of labor on or before the December 30th immediately following the filing of this waiver. For all other mining claims or sites waived, you must record a notice of intent to hold on or before the December 30th immediately following the filing of this waiver.

Mill and tunnel sites may also be listed upon this waiver and be waived from payment of the maintenance fee. A notice of intent to hold for these sites is required to be filed by the December 30th following the filing of this waiver.

PHOENIX, ARIZONA

2013 AUG 21 P 1:21

RECEIVED BLM AZ STATE OFFICE

FOR OFFICIAL USE ONLY

When Recorded Return Document

Janet (Eckman) Stewart

3609 W. Westwinds Dr.

Ozark, MO, 65721

Check here is this is a change of address.

Telephone: \_\_\_\_\_

E-mail address: \_\_\_\_\_



FEE# 2013043724

OFFICIAL RECORDS  
OF MOHAVE COUNTY  
CAROL MEIER,  
COUNTY RECORDER



08/19/2013 12:23 PM Fee: \$15.00

PAGE: 1 of 2

AFFIDAVIT OF PERFORMANCE OF ANNUAL WORK

1. State of Arizona, County of Mohave ss:

2. I (Name) Janet (Eckman) Stewart

3. Reside at (Address) 3609 W. Westwinds Dr.

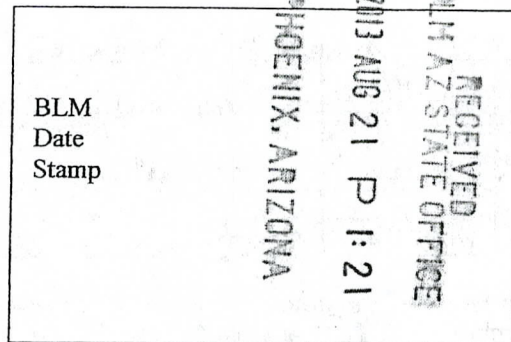
City Ozark County \_\_\_\_\_

State MO Zip 65721 being duly sworn, depose and say that I am a citizen of the United States, more than eighteen years of age, and that all of the facts set forth in this affidavit, subject to the provisions and penalties of 18 U.S.C. 1001 pertaining to the filing of false, fictitious, or fraudulent statements with the United States, are true and correct according to the best of my knowledge, information and belief.

4. Owner's name and address (If not shown in Items 1-3 above). \_\_\_\_\_

5. That I am personally acquainted with the mining claim(s). The work and improvements were made by and at the expense of the owner(s) of said claim(s). Said contiguous group of claims, listed on this document, are situated in the

Weaver (optional) Mining District; Mohave County, Arizona.




BLM  
Date  
Stamp

Line No.	AMC NUMBER	CLAIM/SITE NAME	COUNTY RECORDER DATA (If available)	TWP	RNG	SEC
1	117947	Silver Bell #1	Dkt/Pg: 673/963&964	26N	21W	23, 24 25, 26
2	117948	Silver Bell #2	Dkt/Pg: 673/965&966	26N	21W	23, 24 25, 26
3	117949	Silver Bell #3	Dkt/Pg: 673/967&968	26N	21W	23, 24 25, 26
4	117950	Silver Bell #4	Dkt/Pg: 673/969&970	26N	21W	23, 24 25, 26
5	117951	Silver Bell #5	Dkt/Pg: 673/971&972	26N	21W	23, 24 25, 26
6	117952	Silver Bell #6	Dkt/Pg: 673/973&974	26N	21W	23, 24 25, 26

Form: MCF108

Revised Jan. 2006

Page 1 of 2





RECEIVED  
BLM AZ STATE OFFICE  
PHOENIX, ARIZONA  
2013 AUG 21 P 1:21

BLM  
Date  
Stamp

7	117953	Silver Bell #7	Dkt/Pg:673/975&976	26N	21W	23, 24 25, 26
8	117954	Silver Bell #8	Dkt/Pg:673/977&978	26N	21W	23, 24 25, 26
9	116263	Tiger Bell #9	Dkt/Pg:673/9&10	26N	21W	24&25
10	116274	Tiger Bell #20	Dkt/Pg:673/31&32	26N	21W	24&25

6. That between the dates starting at 12 o'clock noon on September 1, 20 12 and ending at 12 o'clock noon on September 1, 20 13 at least \$ 1,000.00 dollars worth of work and improvements were done and performed upon said claim(s) or upon one or more of a contiguous group of claims for the benefit of all, wholly or partly outside of a contiguous group of claims for the benefit of all, not including the location work.

7. That the following persons were employed to perform the work and improvements described herein: Kent Dobbins, Beth Wilson, Art Alvarez, Renee Alvarez, Frank Mannarino, and others.

8. That the work and improvements performed were: Repaired & graded roads to all claims. Removed hardrock & placer ore for processing, using pick & shovel, buckets & barrels. Loaded barrels to truck & trailer. Also used backhoe. Several tons of ore removed for processing.

X9. Dated: 8-5-13 Signature: [Signature]

SUBSCRIBED AND SWORN TO before me, a Notary Public, this 5 day of AUGUST 20 13

By: [Signature]  
Notary Public SHERRIE L. FREYER

My Commission Expires AUG. 03, 2014

SHERRIE L. FREYER  
Notary Public – Notary Seal  
STATE OF MISSOURI  
Greene County  
My Commission Expires Aug. 3, 2014  
Commission#10520368

Bureau of Land Management  
Arizona State Office  
[www.az.blm.gov](http://www.az.blm.gov)

No. of Claims: 10 x \$10 = 100  
Check No.: 2917557 Int. [Signature]  
Receipt No.: 286/217  
For BLM Use Only



United States Department of the Interior

Bureau of Land Management

LANDS/RECREATION & PLANNING

ONE N CENTRAL AVE

PHOENIX, AZ 85004 -2203

Phone: 602-417-9200

Receipt

No:

2861217

<b>Transaction #:</b> 2947086	
<b>Date of Transaction:</b> 08/21/2013	
<b>CUSTOMER:</b>	
JANET STEWART 3609 WESTWIND DR OZARK,MO 65721-8999 US	

LINE #	QTY	DESCRIPTION	REMARKS	UNIT PRICE	TOTAL
1	1.00	LOCATABLE MINERALS / MINING CLAIMS-NOT NEW-UNADJUD,ONE AUTH NO. ONLY / MINING CLAIM MONEY RECEIVED CASES: AMC117947/\$100.00	POL 2013/10 WAV	- n/a -	100.00
<b>TOTAL:</b>					<b>\$100.00</b>

PAYMENT INFORMATION					
1	AMOUNT:	100.00	POSTMARKED:	N/A	
	TYPE:	CHECK	RECEIVED:	08/21/2013	
	CHECK NO:	291757			
	NAME:	STEWART, JANET 3609 WESTWIND DR OZARK MO 65721-8999 US			

REMARKS

This receipt was generated by the automated BLM Collections and Billing System and is a paper representation of a portion of the official electronic record contained therein.

AMC 117954  
AMC 116255

117939

**MAINTENANCE FEE PAYMENT**

Claimant Name: Janet (Eckman) Stewart  
Address: 3609 W. Westwinds Dr.  
City: Ozark State: MO Zip: 65721  
Telephone: \_\_\_\_\_

E-mail address: \_\_\_\_\_

Signature: Janet (Eckman) Stewart

Check here if this is a change of address.

RECEIVED  
BLM ARIZONA STATE OFFICE  
2013 AUG 21 P 1:44  
PHOENIX, ARIZONA  
BLM  
Date  
Stamp

LINE NO.	AMC NUMBER	CLAIM/SITE NAME	COUNTY RECORDER DATA (If available)	TWP	RNG	SEC
1	117947	Silver Bell #1	Dkt/Pg: 673/963&964	26N	21W	23, 24 25, 26
2	117948	Silver Bell #2	Dkt/Pg: 673/965&966	26N	21W	23, 24 25, 26
3	117949	Silver Bell #3	Dkt/Pg: 673/967&968	26N	21W	23, 24 25, 26
4	117950	Silver Bell #4	Dkt/Pg: 673/969&970	26N	21W	23, 24 25, 26
5	117951	Silver Bell #5	Dkt/Pg: 673/971&972	26N	21W	23, 24 25, 26
6	117952	Silver Bell #6	Dkt/Pg: 673/973&974	26N	21W	23, 24 25, 26
7	117953	Silver Bell #7	Dkt/Pg: 673/975&976	26N	21W	23, 24 25, 26
8	117954	Silver Bell #8	Dkt/Pg: 673/977&978	26N	21W	23, 24 25, 26
9	116263	Tiger Bell #9	Dkt/Pg: 673/9&10	26N	21W	24 & 25
10	116274	Tiger Bell #20	Dkt/Pg: 673/31&32	26N	21W	24 & 25

List additional claims on Form MCF114.

No. of Claims: 10 x \$140 = 1,400  
Check No: 29173 Unit. AMC  
Receipt No.: 2861254  
For BLM Use Only

Bureau of Land Management  
Arizona State Office  
www.blm.gov/az/

**ENTERED**  
AUG 27 2013  
BY: TS

Form: MCF112  
Revised July 2009

**United States Department of the Interior**  
**Bureau of Land Management**  
 LANDS/RECREATION & PLANNING  
 ONE N CENTRAL AVE  
 PHOENIX, AZ 85004 -2203  
 Phone: 602-417-9200

Receipt

No:

2861254

<b>Transaction #:</b> 2947125	
<b>Date of Transaction:</b> 08/21/2013	
<b>CUSTOMER:</b>	
JANET STEWART 3609 WESTWIND DR OZARK,MO 65721-8999 US	

LINE #	QTY	DESCRIPTION	REMARKS	UNIT PRICE	TOTAL
1	1.00	LOCATABLE MINERALS / MINING CLAIMS-NOT NEW-UNADJUD,ONE AUTH NO. ONLY / MINING CLAIM MONEY RECEIVED CASES: AMC117947/\$1400.00	MAINT 2014/10	- n/a -	1400.00
<b>TOTAL:</b>					<b>\$1,400.00</b>

PAYMENT INFORMATION			
1	AMOUNT:	1400.00	POSTMARKED: N/A
	TYPE:	CHECK	RECEIVED: 08/21/2013
	CHECK NO:	291756	
	NAME:	STEWART, JANET 3609 WESTWIND DR OZARK MO 65721-8999 US	

REMARKS

This receipt was generated by the automated BLM Collections and Billing System and is a paper representation of a portion of the official electronic record contained therein.



AMC 116 255  
 AMC 117939  
 AMC 117907

**MAINTENANCE FEE PAYMENT**

Claimant Name: Craig Dobbins  
 Address: 603 W. Kingsley  
Springfield  
 City: \_\_\_\_\_ State: MO Zip: 65807  
 Telephone: \_\_\_\_\_  
 E-mail address: \_\_\_\_\_

RECEIVED  
 BLM AZ STATE OFFICE  
 AUG 21 P 12:55  
 PHOENIX, ARIZONA  
 BLM Date Stamp

X Signature: *[Handwritten Signature]*

Check here if this is a change of address.

LINE NO.	AMC NUMBER	CLAIM/SITE NAME	COUNTY RECORDER DATA (If available)	TWP	RNG	SEC
1	117909	Gold Bell #3	Dkt/Pg: 674/6&7	25&26N	20&21W	26&35
2	117910	Gold Bell #4	Dkt/Pg: 674/8&9	25&26N	20&21W	26&35
3	117925	Gold Bell #19	Dkt/Pg: 674/38&39	25&26N	20&21W	26&35
4	117926	Gold Bell #20	Dkt/Pg: 674/40&41	25&26N	20&21W	26&35
5	117927	Gold Bell #21	Dkt/Pg: 674/42&43	25&26N	20&21W	26&35
6	117959	Silver Bell #13	Dkt/Pg: 673/987&988	26N	21W	25&26
7	117960	Silver Bell #14	Dkt/Pg: 673/989&990	26N	21W	25&26
8	117961	Silver Bell #15	Dkt/Pg: 673/991&992	26N	21W	25&26
9	117962	Silver Bell #16	Dkt/Pg: 673/993&994	26N	21W	25&26
10	116258	Tiger Bell #4	Dkt/Pg: 672/999&1000	26N	21W	25

List additional claims on Form MCF114.

Bureau of Land Management  
 Arizona State Office  
 www.blm.gov/az/

**ENTERED**  
 AUG 27 2013  
 BY: TS

No. of Claims: 10 x \$140 = 1,400  
 Check No: 291750 Init. YML  
 Receipt No.: 2861160  
**For BLM Use Only**

Form: MCF112  
 Revised July 2009

**United States Department of the Interior  
Bureau of Land Management**

LANDS/RECREATION & PLANNING

ONE N CENTRAL AVE

PHOENIX, AZ 85004 -2203

Phone: 602-417-9200

Receipt

No:

2861160

**Transaction #:** 2947034

**Date of Transaction:** 08/21/2013

**CUSTOMER:**

CRAIG DOBBINS  
603 W KINGSLEY ST  
SPRINGFIELD, MO 65807-4705 US

LINE #	QTY	DESCRIPTION	REMARKS	UNIT PRICE	TOTAL
1	1.00	LOCATABLE MINERALS / MINING CLAIMS-NOT NEW-UNADJUD, ONE AUTH NO. ONLY / MINING CLAIM MONEY RECEIVED CASES: AMC117909/\$1400.00	MAINT 2014/10	- n/a -	1400.00
<b>TOTAL:</b>					<b>\$1,400.00</b>

**PAYMENT INFORMATION**

1	AMOUNT:	1400.00	POSTMARKED:	N/A
	TYPE:	CHECK	RECEIVED:	08/21/2013
	CHECK NO:	291750		
	NAME:	DOBBINS, CRAIG 603 W KINGSLEY ST SPRINGFIELD MO 65807-4705 US		

**REMARKS**

This receipt was generated by the automated BLM Collections and Billing System and is a paper representation of a portion of the official electronic record contained therein.



**MAINTENANCE FEE PAYMENT**

Claimant Name: Kent Dobbins  
 Address: P.O. Box 1630  
Dolan Springs  
 City: \_\_\_\_\_ State: AZ Zip: 86441  
 Telephone: \_\_\_\_\_  
 E-mail address: \_\_\_\_\_  
 X Signature: Kent Dobbins

Check here if this is a change of address.

RECEIVED  
 BLM AZ STATE OFFICE  
 2013 AUG 21 P 12:39  
 PHOENIX, ARIZONA  
 BLM  
 Date  
 Stamp

LINE NO.	AMC NUMBER	CLAIM/SITE NAME	COUNTY RECORDER DATA (If available)	TWP	RNG	SEC
1	117968	Silver Bell #22	Dkt/Pg: 674/74&75	26N	21W	31
2	117969	Silver Bell #23	Dkt/Pg: 674/76&77	26N	21W	31
3	117970	Silver Bell #24	Dkt/Pg: 674/78&79	26N	21W	31
4	116235	Blue Bell #1	Dkt/Pg: 672/953&954	26N	20W	31
5	116236	Blue Bell #2	Dkt/Pg: 672/955&956	26N	20W	31
6						
7						
8						
9						
10						

List additional claims on Form MCF114.

Bureau of Land Management  
 Arizona State Office  
 www.blm.gov/az

**ENTERED**  
**AUG 27 2013**  
 BY: TS

No. of Claims: 5 x \$140 = 700  
 Check No: 291753 Init. TKL  
 Receipt No.: 2861121  
 For BLM Use Only

Form: MCF112  
 Revised July 2009



United States Department of the Interior

Bureau of Land Management

LANDS/RECREATION & PLANNING

ONE N CENTRAL AVE

PHOENIX, AZ 85004 -2203

Phone: 602-417-9200

Receipt

No:

2861121

<b>Transaction #:</b> 2946989	
<b>Date of Transaction:</b> 08/21/2013	
<b>CUSTOMER:</b>	
KENT DOBBINS PO BOX 1630 DOLAN SPRINGS, AZ 86441-1630 US	

LINE #	QTY	DESCRIPTION	REMARKS	UNIT PRICE	TOTAL
1	1.00	LOCATABLE MINERALS / MINING CLAIMS-NOT NEW-UNADJUD, ONE AUTH NO. ONLY / MINING CLAIM MONEY RECEIVED CASES: AMC117968/\$700.00	MAINT 2014/5	- n/a -	700.00
<b>TOTAL:</b>					<b>\$700.00</b>

PAYMENT INFORMATION					
1	AMOUNT:	700.00	POSTMARKED:	N/A	
	TYPE:	CHECK	RECEIVED:	08/21/2013	
	CHECK NO:	291753			
	NAME:	DOBBINS, KENT PO BOX 1630 DOLAN SPRINGS AZ 86441-1630 US			

REMARKS

This receipt was generated by the automated BLM Collections and Billing System and is a paper representation of a portion of the official electronic record contained therein.

**MAINTENANCE FEE PAYMENT**

Claimant Name: Lee Wilson  
Address: 2166 S. Shellee Dr.  
City: St. George State: UT Zip: 84790  
Telephone: \_\_\_\_\_  
E-mail address: \_\_\_\_\_

X Signature: Lee A. Wilson

Check here if this is a change of address.

RECEIVED  
BLM AZ STATE OFFICE  
2013 AUG 21 P 12:31  
PHOENIX, ARIZONA  
BLM  
Date  
Stamp

LINE NO.	AMC NUMBER	CLAIM/SITE NAME	COUNTY RECORDER DATA (If available)	TWP	RNG	SEC
1	117942	Tinker Bell #4	Dkt/Pg: 673/821&822	26N	20W	31
2	117943	Tinker Bell #5	Dkt/Pg: 673/823&824	26N	20W	31
3	117944	Tinker Bell #6	Dkt/Pg: 673/825&826	26N	20W	31
4	117945	Tinker Bell #7	Dkt/Pg: 673/827&828	26N	20W	31
5	117946	Tinker Bell #8	Dkt/Pg: 673/829&830	26N	20W	31
6						
7						
8						
9						
10						

ENTERED  
AUG 27 2013

BY: \_\_\_\_\_

List additional claims on Form MCF114.

Bureau of Land Management  
Arizona State Office  
www.blm.gov/az/

No. of Claims: 5 x \$140 = 700  
Check No.: 291749 Init. FW  
Receipt No.: 2861107  
For BLM Use Only

RECEIVED  
ELM AZ STATE OFFICE

2013 AUG 21 P 12:31

PHOENIX, ARIZONA





United States Department of the Interior

Bureau of Land Management

LANDS/RECREATION & PLANNING

ONE N CENTRAL AVE

PHOENIX, AZ 85004 -2203

Phone: 602-417-9200

Receipt

No:

2861107

<b>Transaction #:</b> 2946975	
<b>Date of Transaction:</b> 08/21/2013	
<b>CUSTOMER:</b>	
LEE WILSON 2166 S SHELEE DR ST GEORGE, UT 84790-8686 US	

LINE #	QTY	DESCRIPTION	REMARKS	UNIT PRICE	TOTAL
1	1.00	LOCATABLE MINERALS / MINING CLAIMS-NOT NEW-UNADJUD, ONE AUTH NO. ONLY / MINING CLAIM MONEY RECEIVED CASES: AMC117942/\$700.00	MAINT 2014/5	- n/a -	700.00
<b>TOTAL:</b>					<b>\$700.00</b>

PAYMENT INFORMATION					
1	AMOUNT:	700.00	POSTMARKED:	N/A	
	TYPE:	CHECK	RECEIVED:	08/21/2013	
	CHECK NO:	291749			
	NAME:	WILSON, LEE 2166 S SHELEE DR ST GEORGE UT 84790-8686 US			

REMARKS

This receipt was generated by the automated BLM Collections and Billing System and is a paper representation of a portion of the official electronic record contained therein.

UNITED STATES  
DEPARTMENT OF THE INTERIOR  
BUREAU OF LAND MANAGEMENT

10/50

**MAINTENANCE FEE WAIVER CERTIFICATION**

FORM APPROVED  
OMB NO. 1004-0114 (317)  
Expires: August 31, 2013  
117907  
117939 116255

SEE INSTRUCTIONS ON PAGE 2

- This small miner waiver is filed for the assessment year beginning on September 1, 2012 and ending on September 1, 2013.
- The undersigned and all related parties owned ten or fewer mining claims, mill, or tunnel sites located and maintained on Federal lands in the United States of America on September 1, 2012.
- The undersigned have performed the assessment work required by law for each mining claim listed prior to filing this waiver and understand that by filing this form, an affidavit of assessment work must be recorded by the December 30th following the filing of this waiver.
- The undersigned understand that if the assessment work obligation has not yet come due under 30 U.S.C. 28 (for those claims in their first assessment year only), a notice of intent to hold reciting this condition must be recorded by the December 30th following the filing of this waiver.
- The undersigned understand that mill and tunnel sites may also be listed upon this waiver and be waived from payment of the maintenance fee, and that a notice of intent to hold for these sites is required to be recorded by the December 30th immediately following the filing of this waiver.
- The undersigned understand and acknowledge that pursuant to 43 U.S.C. 1212 and 18 U.S.C. 1001, the filing or recording of a false, fictitious, or fraudulent document with the Bureau of Land Management may result in a fine of up to \$250,000, a prison term not to exceed five years, or both.
- The mining claims, mill or tunnel sites for which this waiver from payment of the maintenance fees is requested are:

	CLAIM OR SITE NAME	BLM RECORDATION SERIAL NUMBER
1.	Gold Bell #3 ✓	117909
2.	Gold Bell #4	117910
3.	Gold Bell #19	117925
4.	Gold Bell #20	117926
5.	Gold Bell #21	117927
6.	Silver Bell #13	117959
7.	Silver Bell #14	117960
8.	Silver Bell #15	117961
9.	Silver Bell #16	117962
10.	Tiger Bell #4	116258

The owner(s) (claimants) of the above mining claims and sites are:

Craig Dobbins

(Owner's Name - Please Print)

*Craig Dobbins*  
(Owner's Signature)

603 W. Kingsley

(Street or P.O. Box)

Springfield

(City)

MO

(State)

65807

(Zip Code)

(Owner's Name - Please Print)

(Owner's Signature)

(Street or P.O. Box)

(City)

(State)

(Zip Code)

(Owner's Name - Please Print)

(Owner's Signature)

(Street or P.O. Box)

(City)

(State)

(Zip Code)

ENTERED IN COMPUTER

RE 9 13 12

11  
RE

(Owner's Name - Please Print)

(Owner's Signature)

(Street or P.O. Box)

(City)

(State)

(Zip Code)

(Owner's Name - Please Print)

(Owner's Signature)

(Street or P.O. Box)

(City)

(State)

(Zip Code)

(Owner's Name - Please Print)

(Owner's Signature)

(Street or P.O. Box)

(City)

(State)

(Zip Code)

(Owner's Name - Please Print)

(Owner's Signature)

(Street or P.O. Box)

(City)

(State)

(Zip Code)

Title 18 U.S.C. Section 1001 and Title 43 U.S.C. Section 1212 makes it a crime for any person knowingly and willfully to make to any department or agency of the United States any false, fictitious or fraudulent statements or representations as to any matter within its jurisdiction.

INSTRUCTIONS

1. This certification is made under the provisions of §1744 of Title 43 and § 28-28k of Title 30 of the United States Code; and the regulations thereunder (43 CFR Part 3830).
2. The claimant(s) must fill in the dates in paragraph 1 for the beginning and ending of the assessment year for which this waiver is sought.
3. The claimant(s) must fill in the date in paragraph 2 for the beginning of the assessment year for which this waiver is sought.
4. All claim and site names and Bureau of Land Management (BLM) serial numbers must be listed for the mining claims, mill sites, and tunnel sites for which the waiver is sought.
5. All owners of the mining claims, mill sites, and tunnel sites and their addresses must be given.
6. This waiver form must be signed by all the claimants or their designated agent, in original form. If an agent is designated, a notarized designation of agent, signed by all of the claimants with proper address given, must be submitted with this waiver.
7. This form must be filed no later than September 1st for the upcoming assessment year in the BLM State Office where the mining claims or sites are recorded, or the waiver cannot be granted by the BLM. (Example: To obtain a waiver for the assessment year 2012, which begins on September 1, 2011, you must qualify for and file for a waiver no later than September 1, 2011, in the proper BLM State Office.)
8. For all mining claims which require assessment work, you must record an affidavit of labor on or before the December 30th immediately following the filing of this waiver. For all other mining claims or sites waived, you must record a notice of intent to hold on or before the December 30th immediately following the filing of this waiver.
9. Mill and tunnel sites may also be listed upon this waiver and be waived from payment of the maintenance fee. A notice of intent to hold for these sites is required to be filed by the December 30th following the filing of this waiver.

RECEIVED  
 BLM AZ STATE OFFICE  
 2012 AUG 20 P 1:42  
 PHOENIX, ARIZONA  
 FOR OFFICIAL USE ONLY



When Recorded Return Document :

Craig Dobbins

603 W. Kingsley

Springfield, MO 65807

Check here is this is a change of address.

Telephone: \_\_\_\_\_

E-mail address: \_\_\_\_\_



FEE# 2012042997

OFFICIAL RECORDS  
OF MOHAVE COUNTY  
CAROL MEIER,  
COUNTY RECORDER



08/16/2012 01:10 PM Fee: \$15.00

PAGE: 1 of 2


**AFFIDAVIT OF PERFORMANCE OF ANNUAL WORK**

1. State of Arizona, County of Mohave ss:

2. I (Name) Craig Dobbins

3. Reside at (Address) 603 W. Kingsley

City Springfield County \_\_\_\_\_



State MO Zip 65807 being duly sworn, depose and say that I am a citizen of the United States, more than eighteen years of age, and that all of the facts set forth in this affidavit, subject to the provisions and penalties of 18 U.S.C. 1001 pertaining to the filing of false, fictitious, or fraudulent statements with the United States, are true and correct according to the best of my knowledge, information and belief.

4. Owner's name and address (If not shown in Items 1-3 above). \_\_\_\_\_

5. That I am personally acquainted with the mining claim(s). The work and improvements were made by and at the expense of the owner(s) of said claim(s). Said contiguous group of claims, listed on this document, are situated in the

Weaver (optional) Mining District; Mohave County, Arizona.

Line No.	AMC NUMBER	CLAIM/SITE NAME	COUNTY RECORDER DATA (If available)	TWP	RNG	SEC
1	117909	Gold Bell #3	Dkt/Pg:674/6&7	25&26N	20&21W	26&35
2	117910	Gold Bell #4	Dkt/Pg:674/8&9	25&26N	20&21W	26&35
3	117925	Gold Bell #19	Dkt/Pg:674/38&39	25&26N	20&21W	26&35
4	117926	Gold Bell #20	Dkt/Pg:674/40&41	25&26N	20&21W	26&35
5	117927	Gold Bell #21	Dkt/Pg:674/42&43	25&26N	20&21W	26&35
6	117959	Silver Bell #13	Dkt/Pg:673/987&988	26N	21W	25&26

Form: MCF108  
Revised Jan. 2006  
Page 1 of 2

ENTERED IN COMPUTER

RECEIVED  
 BLM AZ STATE OFFICE  
 2012 AUG 20 P 1:42  
 PHOENIX, ARIZONA  
 BLM  
 Date  
 Stamp

	AMC			TWP	RNG	SEC
7	117960	Silver Bell #14	Dkt/Pg:673/989&990	26N	21W	25&26
8	117961	Silver Bell #15	Dkt/Pg:673/991&992	26N	21W	25&26
9	117962	Silver Bell #16	Dkt/Pg:673/993&994	26N	21W	25&26
10	116258	Tiger Bell #4	Dkt/Pg:672/999&1000	26N	21W	25

6. That between the dates starting at 12 o'clock noon on September 1, 20 11 and ending at 12 o'clock noon on September 1, 20 12 at least \$ 1,000.00 dollars worth of work and improvements were done and performed upon said claim(s) or upon one or more of a contiguous group of claims for the benefit of all, wholly or partly outside of a contiguous group of claims for the benefit of all, not including the location work.

7. That the following persons were employed to perform the work and improvements described herein: Kent Dobbins, Beth Wilson, Art Alvarez, Renee Alvarez, Frank Mannarino, Vincent Masi & others.

8. That the work and improvements performed were: Repaired & graded roads to all claims. Remove hardrock & placer ore for processing, using pick & shovel, buckets & barrels. Loaded barrels to truck & trailer. Also used backhoe, loader, trackhoe & dump truck. Several tons of mined ore trucked to Logandale NV for processing.

9. Dated: 8-8-2012 Signature: [Signature]

SUBSCRIBED AND SWORN TO before me, a Notary Public, this 8 day of August 2012

By: Billy John Stokes III

Notary Public [Signature]

My Commission Expires 08/29/2014

BILLY JOHN STOKES, III  
 Notary Public – Notary Seal  
 STATE OF MISSOURI  
 Greene County  
 My Commission Expires Aug. 29, 2014  
 Commission #10011436

Bureau of Land Management  
 Arizona State Office  
[www.az.blm.gov](http://www.az.blm.gov)

No. of Claims: 10 x \$10 = 100  
 Check No.: 291186 Init. SC  
 Receipt No.: 2634889  
 For BLM Use Only

**United States Department of the Interior**  
**Bureau of Land Management**  
 LANDS/RECREATION & PLANNING  
 ONE N CENTRAL AVE  
 PHOENIX, AZ 85004 -2203  
 Phone: 602-417-9200

Receipt

No: 2634889

<b>Transaction #:</b> 2715455	
<b>Date of Transaction:</b> 08/20/2012	
<b>CUSTOMER:</b>	
	CRAIG DOBBINS 603 W KINGSLEY ST SPRINGFIELD, MO 65807-4705 US

LINE #	QTY	DESCRIPTION	REMARKS	UNIT PRICE	TOTAL
1	1.00	LOCATABLE MINERALS / MINING CLAIMS-NOT NEW-UNADJUD, ONE AUTH NO. ONLY / MINING CLAIM MONEY RECEIVED <b>CASES: AMC117909/\$100.00</b>	WAIVER & POL (10)	- n/a -	100.00
<b>TOTAL:</b>					<b>\$100.00</b>

PAYMENT INFORMATION			
1	AMOUNT:	100.00	POSTMARKED: N/A
	TYPE:	CHECK	RECEIVED: 08/20/2012
	CHECK NO:	291186	
	NAME:	DOBBINS, CRAIG 603 W KINGSLEY ST SPRINGFIELD MO 65807-4705 US	

REMARKS

This receipt was generated by the automated BLM Collections and Billing System and is a paper representation of a portion of the official electronic record contained therein.



UNITED STATES  
DEPARTMENT OF THE INTERIOR  
BUREAU OF LAND MANAGEMENT

*S/SC*

FORM APPROVED  
OMB NO. 1004-0114 (313)  
Expires: August 31, 2013  
AMC 117939  
AMC 116235

**MAINTENANCE FEE WAIVER CERTIFICATION**

SEE INSTRUCTIONS ON PAGE 2

- This small miner waiver is filed for the assessment year beginning on September 1, 2012 and ending on September 1, 2013.
- The undersigned and all related parties owned ten or fewer mining claims, mill, or tunnel sites located and maintained on Federal lands in the United States of America on September 1, 2012.
- The undersigned have performed the assessment work required by law for each mining claim listed prior to filing this waiver and understand that by filing this form, an affidavit of assessment work must be recorded by the December 30th following the filing of this waiver.
- The undersigned understand that if the assessment work obligation has not yet come due under 30 U.S.C. 28 (for those claims in their first assessment year only), a notice of intent to hold reciting this condition must be recorded by the December 30th following the filing of this waiver.
- The undersigned understand that mill and tunnel sites may also be listed upon this waiver and be waived from payment of the maintenance fee, and that a notice of intent to hold for these sites is required to be recorded by the December 30th immediately following the filing of this waiver.
- The undersigned understand and acknowledge that pursuant to 43 U.S.C. 1212 and 18 U.S.C. 1001, the filing or recording of a false, fictitious, or fraudulent document with the Bureau of Land Management may result in a fine of up to \$250,000, a prison term not to exceed five years, or both.
- The mining claims, mill or tunnel sites for which this waiver from payment of the maintenance fees is requested are:

	CLAIM OR SITE NAME	BLM RECORDATION SERIAL NUMBER
1.	Silver Bell #22 ✓	117968
2.	Silver Bell #23	117969
3.	Silver Bell #24	117970
4.	Blue Bell #1	116235
5.	Blue Bell #2	116236
6.		
7.		
8.		
9.		
10.		

The owner(s) (claimants) of the above mining claims and sites are:

Kent Dobbins  
(Owner's Name - Please Print)

*X Kent Dobbins*  
(Owner's Signature)

P.O. Box 1630  
(Street or P.O. Box)

Dolan Springs      AZ      86441  
(City)                      (State)                      (Zip Code)

\_\_\_\_\_  
(Owner's Name - Please Print)

\_\_\_\_\_  
(Owner's Signature)

\_\_\_\_\_  
(Street or P.O. Box)

\_\_\_\_\_  
(City)                      (State)                      (Zip Code)

\_\_\_\_\_  
(Owner's Name - Please Print)

\_\_\_\_\_  
(Owner's Signature)

\_\_\_\_\_  
(Street or P.O. Box)

\_\_\_\_\_  
(City)                      (State)                      (Zip Code)

ENTERED IN COMPUTER

*RE 9-13-12*

*ML R2*

(Owner's Name - Please Print)

(Owner's Signature)

(Street or P.O. Box)

(City)

(State)

(Zip Code)

(Owner's Name - Please Print)

(Owner's Signature)

(Street or P.O. Box)

(City)

(State)

(Zip Code)

(Owner's Name - Please Print)

(Owner's Signature)

(Street or P.O. Box)

(City)

(State)

(Zip Code)

(Owner's Name - Please Print)

(Owner's Signature)

(Street or P.O. Box)

(City)

(State)

(Zip Code)

Title 18 U.S.C. Section 1001 and Title 43 U.S.C. Section 1212 makes it a crime for any person knowingly and willfully to make to any department or agency of the United States any false, fictitious or fraudulent statements or representations as to any matter within its jurisdiction.

INSTRUCTIONS

1. This certification is made under the provisions of §1744 of Title 43 and § 28-28k of Title 30 of the United States Code; and the regulations thereunder (43 CFR Part 3830).
2. The claimant(s) must fill in the dates in paragraph 1 for the beginning and ending of the assessment year for which this waiver is sought.
3. The claimant(s) must fill in the date in paragraph 2 for the beginning of the assessment year for which this waiver is sought.
4. All claim and site names and Bureau of Land Management (BLM) serial numbers must be listed for the mining claims, mill sites, and tunnel sites for which the waiver is sought.
5. All owners of the mining claims, mill sites, and tunnel sites and their addresses must be given.
6. This waiver form must be signed by all the claimants or their designated agent, in original form. If an agent is designated, a notarized designation of agent, signed by all of the claimants with proper address given, must be submitted with this waiver.
7. This form must be filed no later than September 1st for the upcoming assessment year in the BLM State Office where the mining claims or sites are recorded, or the waiver cannot be granted by the BLM. (Example: To obtain a waiver for the assessment year 2012, which begins on September 1, 2011, you must qualify for and file for a waiver no later than September 1, 2011, in the proper BLM State Office.)
8. For all mining claims which require assessment work, you must record an affidavit of labor on or before the December 30th immediately following the filing of this waiver. For all other mining claims or sites waived, you must record a notice of intent to hold on or before the December 30th immediately following the filing of this waiver.
9. Mill and tunnel sites may also be listed upon this waiver and be waived from payment of the maintenance fee. A notice of intent to hold for these sites is required to be filed by the December 30th following the filing of this waiver.

RECEIVED  
 BLM AZ STATE OFFICE  
 2012 AUG 20 1:43  
 PHOENIX, ARIZONA  
 FOR OFFICIAL USE ONLY

When Recorded Return Document



FEE# 2012042993

OFFICIAL RECORDS  
OF MOHAVE COUNTY  
CAROL MEIER,  
COUNTY RECORDER



08/16/2012 01:10 PM Fee: \$15.00

PAGE: 1 of 2

2

Kent Dobbins  
P.O. Box 1630  
Dolan Springs, AZ 86441

Check here is this is a change of address.

Telephone: \_\_\_\_\_

E-mail address: \_\_\_\_\_

**AFFIDAVIT OF PERFORMANCE OF ANNUAL WORK**

1. State of Arizona, County of Mohave ss:

2. I (Name) Kent Dobbins

3. Reside at (Address) P.O. Box 1630


City Dolan Springs County Mohave

State AZ Zip 86441 being duly sworn, depose and say that I am a citizen of the United States, more than eighteen years of age, and that all of the facts set forth in this affidavit, subject to the provisions and penalties of 18 U.S.C. 1001 pertaining to the filing of false, fictitious, or fraudulent statements with the United States, are true and correct according to the best of my knowledge, information and belief.

4. Owner's name and address (If not shown in Items 1-3 above). \_\_\_\_\_

5. That I am personally acquainted with the mining claim(s). The work and improvements were made by and at the expense of the owner(s) of said claim(s). Said contiguous group of claims, listed on this document, are situated in the

Weaver (optional) Mining District; Mohave County, Arizona.



Line No.	AMC NUMBER	CLAIM/SITE NAME	COUNTY RECORDER DATA (If available)	TWP	RNG	SEC
1	117968	Silver Bell #22	Dkt/Pg:674/74&75	26N	21W	31
2	117969	Silver Bell #23	Dkt/Pg:674/76&77	26N	21W	31
3	117970	Silver Bell #24	Dkt/Pg:674/78&79	26N	21W	31
4	116235	Blue Bell #1	Dkt/Pg:672/953&954	26N	20W	31
5	116236	Blue Bell #2	Dkt/Pg:672/955&956	26N	20W	31
6						



BLM  
Date  
Stamp

RECEIVED  
BLM AZ STATE OFFICE  
2012 AUG 20 P 1:41  
PHOENIX, ARIZONA

7					
8					
9					
10					

6. That between the dates starting at 12 o'clock noon on September 1, 20 11 and ending at 12 o'clock noon on September 1, 20 12 at least \$ 500.00 dollars worth of work and improvements were done and performed upon said claim(s) or upon one or more of a contiguous group of claims for the benefit of all, wholly or partly outside of a contiguous group of claims for the benefit of all, not including the location work.

7. That the following persons were employed to perform the work and improvements described herein: Kent Dobbins, Beth Wilson, Art Alvarez, Renee Alvarez, Frank Mannarino, Vincent Masi & others.

8. That the work and improvements performed were: Repaired & graded roads to all claims. Removed hardrock & placer ore for processing, using pick & shovel, buckets & barrels. Loaded barrels to truck & trailer. Also used backhoe, loader, trackhoe & dumptruck. Several tons of mined ore trucked to Logandale NV for processing.

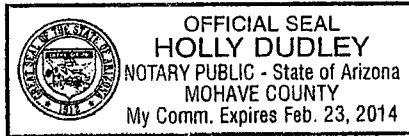
9. Dated: 8-10-2012 Signature: X Kent Dobbins

SUBSCRIBED AND SWORN TO before me, a Notary Public, this 10th day of August 20 12

By: Holly Dudley

Notary Public Holly Dudley

My Commission Expires 2/23/2014



Bureau of Land Management  
Arizona State Office  
[www.az.blm.gov](http://www.az.blm.gov)

No. of Claims: 5 x \$10 = 50  
 Check No.: 291181 Init. SC  
 Receipt No.: 2634857  
 For BLM Use Only

**United States Department of the Interior**

**Bureau of Land Management**

LANDS/RECREATION & PLANNING

ONE N CENTRAL AVE

PHOENIX, AZ 85004 -2203

Phone: 602-417-9200

Receipt

No:

2634857

<b>Transaction #:</b> 2715423	
<b>Date of Transaction:</b> 08/20/2012	
<b>CUSTOMER:</b>	
	KENT DOBBINS PO BOX 1630 DOLAN SPRINGS, AZ 86441-1630 US

LINE #	QTY	DESCRIPTION	REMARKS	UNIT PRICE	TOTAL
1	1.00	LOCATABLE MINERALS / MINING CLAIMS-NOT NEW-UNADJUD, ONE AUTH NO. ONLY / MINING CLAIM MONEY RECEIVED CASES: AMC117968/\$50.00	WAIVER & POL (5)	- n/a -	50.00
<b>TOTAL:</b>					<b>\$50.00</b>

PAYMENT INFORMATION					
1	AMOUNT:	50.00	POSTMARKED:	N/A	
	TYPE:	CHECK	RECEIVED:	08/20/2012	
	CHECK NO:	291181			
	NAME:	DOBBINS, KENT PO BOX 1630 DOLAN SPRINGS AZ 86441-1630 US			

REMARKS

This receipt was generated by the automated BLM Collections and Billing System and is a paper representation of a portion of the official electronic record contained therein.

UNITED STATES  
DEPARTMENT OF THE INTERIOR  
BUREAU OF LAND MANAGEMENT

10/5c

**MAINTENANCE FEE WAIVER CERTIFICATION**

FORM APPROVED (318)  
OMB NO. 1004-0114  
Expires: August 31, 2013  
117907 117939

SEE INSTRUCTIONS ON PAGE 2

1. This small miner waiver is filed for the assessment year beginning on September 1, 2012 and ending on September 1, 2013.
2. The undersigned and all related parties owned ten or fewer mining claims, mill, or tunnel sites located and maintained on Federal lands in the United States of America on September 1, 2012.
3. The undersigned have performed the assessment work required by law for each mining claim listed prior to filing this waiver and understand that by filing this form, an affidavit of assessment work must be recorded by the December 30th following the filing of this waiver.
4. The undersigned understand that if the assessment work obligation has not yet come due under 30 U.S.C. 28 (for those claims in their first assessment year only), a notice of intent to hold reciting this condition must be recorded by the December 30th following the filing of this waiver.
5. The undersigned understand that mill and tunnel sites may also be listed upon this waiver and be waived from payment of the maintenance fee, and that a notice of intent to hold for these sites is required to be recorded by the December 30th immediately following the filing of this waiver.
6. The undersigned understand and acknowledge that pursuant to 43 U.S.C. 1212 and 18 U.S.C. 1001, the filing or recording of a false, fictitious, or fraudulent document with the Bureau of Land Management may result in a fine of up to \$250,000, a prison term not to exceed five years, or both.
7. The mining claims, mill or tunnel sites for which this waiver from payment of the maintenance fees is requested are:

	CLAIM OR SITE NAME	BLM RECORDATION SERIAL NUMBER
1.	Gold Bell #13	117919
2.	Gold Bell #14	117920
3.	Gold Bell #15	117921
4.	Gold Bell #16	117922
5.	Gold Bell #30	117936
6.	Gold Bell #31	117937
7.	Gold Bell #32	117938
8.	Tinker Bell #1	117939
9.	Tinker Bell #2	117940
10.	Tinker Bell #3	117941

The owner(s) (claimants) of the above mining claims and sites are:

Bethany R. Wilson  
(Owner's Name - Please Print)

*Bethany R. Wilson*  
(Owner's Signature)

P.O. Box 1770  
(Street or P.O. Box)

Dolan Springs AZ 86441  
(City) (State) (Zip Code)

(Owner's Name - Please Print)

(Owner's Signature)

(Street or P.O. Box)

(City) (State) (Zip Code)

(Owner's Name - Please Print)

(Owner's Signature)

(Street or P.O. Box)

(City) (State) (Zip Code)

ENTERED IN COMPUTER  
RE 9.13.12



(Owner's Name - Please Print)

(Owner's Signature)

(Street or P.O. Box)

(City)

(State)

(Zip Code)

(Owner's Name - Please Print)

(Owner's Signature)

(Street or P.O. Box)

(City)

(State)

(Zip Code)

(Owner's Name - Please Print)

(Owner's Signature)

(Street or P.O. Box)

(City)

(State)

(Zip Code)

(Owner's Name - Please Print)

(Owner's Signature)

(Street or P.O. Box)

(City)

(State)

(Zip Code)

Title 18 U.S.C. Section 1001 and Title 43 U.S.C. Section 1212 makes it a crime for any person knowingly and willfully to make to any department or agency of the United States any false, fictitious or fraudulent statements or representations as to any matter within its jurisdiction.

INSTRUCTIONS

- This certification is made under the provisions of §1744 of Title 43 and § 28-28k of Title 30 of the United States Code; and the regulations thereunder (43 CFR Part 3830).
- The claimant(s) must fill in the dates in paragraph 1 for the beginning and ending of the assessment year for which this waiver is sought.
- The claimant(s) must fill in the date in paragraph 2 for the beginning of the assessment year for which this waiver is sought.
- All claim and site names and Bureau of Land Management (BLM) serial numbers must be listed for the mining claims, mill sites, and tunnel sites for which the waiver is sought.
- All owners of the mining claims, mill sites, and tunnel sites and their addresses must be given.
- This waiver form must be signed by all the claimants or their designated agent, in original form. If an agent is designated, a notarized designation of agent, signed by all of the claimants with proper address given, must be submitted with this waiver.
- This form must be filed no later than September 1st for the upcoming assessment year in the BLM State Office where the mining claims or sites are recorded, or the waiver cannot be granted by the BLM. (Example: To obtain a waiver for the assessment year 2012, which begins on September 1, 2011, you must qualify for and file for a waiver no later than September 1, 2011, in the proper BLM State Office.)
- For all mining claims which require assessment work, you must record an affidavit of labor on or before the December 30th immediately following the filing of this waiver. For all other mining claims or sites waived, you must record a notice of intent to hold on or before the December 30th immediately following the filing of this waiver.
- Mill and tunnel sites may also be listed upon this waiver and be waived from payment of the maintenance fee. A notice of intent to hold for these sites is required to be filed by the December 30th following the filing of this waiver.

RECEIVED  
BLM AZ STATE OFFICE  
2012 AUG 20 P 1:43  
PHOENIX, ARIZONA

FOR OFFICIAL USE ONLY

When Recorded Return Document

2

Bethany R. Wilson

P.O. Box 1770

Dolan Springs, AZ 86441

Check here is this is a change of address.

Telephone: \_\_\_\_\_

E-mail address: \_\_\_\_\_



FEE# 2012042995

OFFICIAL RECORDS OF MOHAVE COUNTY CAROL MEIER, COUNTY RECORDER



08/16/2012 01:10 PM Fee: \$15.00

PAGE: 1 of 2

AFFIDAVIT OF PERFORMANCE OF ANNUAL WORK

1. State of Arizona, County of Mohave ss:

2. I (Name) Bethany R. Wilson

3. Reside at (Address) P.O. Bcx 1770

City Dolan Springs County Mohave

RECEIVED BLM AZ STATE OFFICE 2012 AUG 20 P 1:42 PHOENIX, ARIZONA BLM Date Stamp

State AZ Zip 86441 being duly sworn, depose and say that I am a citizen of the United States, more than eighteen years of age, and that all of the facts set forth in this affidavit, subject to the provisions and penalties of 18 U.S.C. 1001 pertaining to the filing of false, fictitious, or fraudulent statements with the United States, are true and correct according to the best of my knowledge, information and belief.

4. Owner's name and address (If not shown in Items 1-3 above).

5. That I am personally acquainted with the mining claim(s). The work and improvements were made by and at the expense of the owner(s) of said claim(s). Said contiguous group of claims, listed on this document, are situated in the

Weaver (optional) Mining District, Mohave County, Arizona.

Table with 7 columns: Line No., AMC NUMBER, CLAIM/SITE NAME, COUNTY RECORDER DATA (If available), TWP, RNG, SEC. Rows 1-6 listing Gold Bell claims #13-31.

Form: MCF108 Revised Jan. 2006 Page 1 of 2

ENTERED IN COMPUTER

RE 9-13-12

RECEIVED  
BLM AZ STATE OFFICE  
2012 AUG 20 P 11:12  
PHOENIX, ARIZONA

BLM  
Date  
Stamp

			TWP	RNG	SE
7	117938	Gold Bell #32	Dkt/Pg:674/64&65	25&26N	20&21W 6&3E
8	117939	Tinker Bell #1	Dkt/Pg:673/815&816	26N	20W 31
9	117940	Tinker Bell #2	Dkt/Pg:673/817&818	26N	20W 31
10	117941	Tinker Bell #3	Dkt/Pg:673/819&820	26N	20W 31

6. That between the dates starting at 12 o'clock noon on September 1, 20 11 and ending at 12 o'clock noon on September 1, 20 12 at least \$ 1,000.00 dollars worth of work and improvements were done and performed upon said claim(s) or upon one or more of a contiguous group of claims for the benefit of all, wholly or partly outside of a contiguous group of claims for the benefit of all, not including the location work.

7. That the following persons were employed to perform the work and improvements described herein: Kent Dobbins, Beth Wilson, Art Alvarez, Renee Alvarez, Frank Mannarino, Vincent Masi & others.

8. That the work and improvements performed were: Repaired & graded roads to all Claims. Remove hardrock & placer ore for processing, using pick & shovel, buckets & barrels. Loaded barrels to truck & trailer. Also used backhoe, loader, trackhoe & dump truck. Several tons of mined ore trucked to Logandale NV for processing.


9. Dated: 8-10-12 Signature: Bethany R. Wilson

SUBSCRIBED AND SWORN TO before me, a Notary Public, this 10th day of August 20 12

By: Holly Dudley

Notary Public Holly Dudley

My Commission Expires 2/23/2014



Bureau of Land Management  
Arizona State Office

No. of Claims: 10 x \$10 = 100  
 Check No.: 291183 Init. SC  
 Receipt No.: 2634870  
 For BLM Use Only



**United States Department of the Interior**  
**Bureau of Land Management**  
 LANDS/RECREATION & PLANNING  
 ONE N CENTRAL AVE  
 PHOENIX, AZ 85004 -2203  
 Phone: 602-417-9200

Receipt

No: 2634870

<b>Transaction #:</b> 2715438	
<b>Date of Transaction:</b> 08/20/2012	
<b>CUSTOMER:</b>	
BETHANY WILSON PO BOX 1770 DOLAN SPRINGS, AZ 86441-1770 US	

LINE #	QTY	DESCRIPTION	REMARKS	UNIT PRICE	TOTAL
1	1.00	LOCATABLE MINERALS / MINING CLAIMS-NOT NEW-UNADJUD, ONE AUTH NO. ONLY / MINING CLAIM MONEY RECEIVED CASES: AMC117919/\$100.00	WAIVER & POL (10)	- n/a -	100.00
<b>TOTAL:</b>					<b>\$100.00</b>

PAYMENT INFORMATION					
1	AMOUNT:	100.00	POSTMARKED:	N/A	
	TYPE:	CHECK	RECEIVED:	08/20/2012	
	CHECK NO:	291183			
	NAME:	WILSON, BETHANY PO BOX 1770 DOLAN SPRINGS AZ 86441-1770 US			

REMARKS

This receipt was generated by the automated BLM Collections and Billing System and is a paper representation of a portion of the official electronic record contained therein.

Amc 117907  
 Amc 117939

**MAINTENANCE FEE PAYMENT**

Claimant Name: Bethany R. Wilson  
 Address: P.O. Box 1770  
Dolan Springs State: AZ Zip: 86441  
 City: \_\_\_\_\_ Telephone: \_\_\_\_\_  
 E-mail address: \_\_\_\_\_

RECEIVED  
 BLM AZ STATE OFFICE  
 2012 AUG 20 P 2:40  
 PHOENIX, ARIZONA  
 BLM Date Stamp

X Signature: Bethany R. Wilson  
 Check here if this is a change of address.

LINE NO.	AMC NUMBER	CLAIM/SITE NAME	COUNTY RECORDER DATA (If available)	TWP	RNG	SEC
1	117919	Gold Bell #13	Dkt/Pg: 674/26&27	25&26 N	20&21 W	6&31
2	117920	Gold Bell #14	Dkt/Pg: 674/28&29	25&26 N	20&21 W	6&31
3	117921	Gold Bell #15	Dkt/Pg: 674/30&31	25&26 N	20&21 W	6&31
4	117922	Gold Bell #16	Dkt/Pg: 674/32&33	25&26 N	20&21 W	6&31
5	117936	Gold Bell #30	Dkt/Pg: 674/60&61	25&26 N	20&21 W	6&31
6	117937	Gold Bell #31	Dkt/Pg: 674/62&63	25&26 N	20&21 W	6&31
7	117938	Gold Bell #32	Dkt/Pg: 674/64&65	25&26 N	20&21 W	6&31
8	117939	Tinker Bell #1	Dkt/Pg: 673/815&816	26N	20W	31
9	117940	Tinker Bell #2	Dkt/Pg: 673/817&818	26N	20W	31
10	117941	Tinker Bell #3	Dkt/Pg: 673/819&820	26N	20W	31

List additional claims on Form MCF114.

Bureau of Land Management  
 Arizona State Office  
 www.blm.gov/az

No. of Claims: 10 x \$140 = 1400  
 Check No: 291170 Init. SC  
 Receipt No.: 2635060  
 For BLM Use Only

Form: MCF112  
 Revised July 2009

This form is available from the Arizona Department of Mines and Mineral Resources and may be reproduced.

ENTERED INTO COMPUTER  
 9/1/12 AT

United States Department of the Interior  
 Bureau of Land Management  
 LANDS/RECREATION & PLANNING  
 ONE N CENTRAL AVE  
 PHOENIX, AZ 85004 -2203  
 Phone: 602-417-9200

Receipt

No: 2635060

<b>Transaction #:</b> 2715621	
<b>Date of Transaction:</b> 08/20/2012	
<b>CUSTOMER:</b>	
BETHANY WILSON PO BOX 1770 DOLAN SPRINGS, AZ 86441-1770 US	

LINE #	QTY	DESCRIPTION	REMARKS	UNIT PRICE	TOTAL
1	1.00	LOCATABLE MINERALS / MINING CLAIMS-NOT NEW-UNADJUD, ONE AUTH NO. ONLY / MINING CLAIM MONEY RECEIVED <b>CASES: AMC117919/\$1400.00</b>	MAINT (10) 2013	- n/a -	1400.00
<b>TOTAL:</b>					<b>\$1,400.00</b>

PAYMENT INFORMATION			
1	AMOUNT:	1400.00	POSTMARKED: N/A
	TYPE:	CHECK	RECEIVED: 08/20/2012
	CHECK NO:	291170	
	NAME:	WILSON, BETHANY PO BOX 1770 DOLAN SPRINGS AZ 86441-1770 US	

REMARKS

This receipt was generated by the automated BLM Collections and Billing System and is a paper representation of a portion of the official electronic record contained therein.



Amc 116255  
 Amc 117939

**MAINTENANCE FEE PAYMENT**

Claimant Name: Janet (Eckman) Stewart  
 Address: 3609 W. Westwinds Dr.  
 City: Ozark State: MO Zip: 65721  
 Telephone: \_\_\_\_\_  
 E-mail address: \_\_\_\_\_

RECEIVED  
 BLM AZ STATE OFFICE  
 2012 AUG 20 P 3:00  
 PHOENIX, ARIZONA  
 BLM  
 Date  
 Stamp

X Signature: *Janet (Eckman) Stewart*

Check here if this is a change of address.

LINE NO.	AMC NUMBER	CLAIM/SITE NAME	COUNTY RECORDER DATA (If available)	TWP	RNG	SEC
1	117947	Silver Bell #1	Dkt/Pg: 673/963&964	26N	21W	23, 24 25, 26
2	117948	Silver Bell #2	Dkt/Pg: 673/965&966	26N	21W	23, 24 25, 26
3	117949	Silver Bell #3	Dkt/Pg: 673/967&968	26N	21W	23, 24 25, 26
4	117950	Silver Bell #4	Dkt/Pg: 673/969&970	26N	21W	23, 24 25, 26
5	117951	Silver Bell #5	Dkt/Pg: 673/971&972	26N	21W	23, 24 25, 26
6	117952	Silver Bell #6	Dkt/Pg: 673/973&974	26N	21W	23, 24 25, 26
7	117953	Silver Bell #7	Dkt/Pg: 673/975&976	26N	21W	23, 24 25, 26
8	117954	Silver Bell #8	Dkt/Pg: 673/977&978	26N	21W	23, 24 25, 26
9	116263	Tiger Bell #9	Dkt/Pg: 673/9&10	26N	21W	24 & 25
10	116274	Tiger Bell #20	Dkt/Pg: 673/31&32	26N	21W	24 & 25

List additional claims on Form MCF114.

No. of Claims: 10 x \$140 = 1400  
 Check No: 291179 Init. SC  
 Receipt No.: 2635181  
 For BLM Use Only

Bureau of Land Management  
 Arizona State Office  
 www.blm.gov/az

Form: MCF112  
 Revised July 2009

This form is available from the Arizona Department of Mines and Mineral Resources and may be reproduced.

ENTERED INTO COMPUTER

9/1/12 AT

**United States Department of the Interior**

**Bureau of Land Management**  
 LANDS/RECREATION & PLANNING  
 ONE N CENTRAL AVE  
 PHOENIX, AZ 85004 -2203  
 Phone: 602-417-9200

Receipt

No: 2635181

<b>Transaction #:</b> 2715747	
<b>Date of Transaction:</b> 08/20/2012	
<b>CUSTOMER:</b>	
JANET STEWART 3609 WESTWIND DR OZARK,MO 65721-8999 US	

LINE #	QTY	DESCRIPTION	REMARKS	UNIT PRICE	TOTAL
1	1.00	LOCATABLE MINERALS / MINING CLAIMS-NOT NEW-UNADJUD,ONE AUTH NO. ONLY / MINING CLAIM MONEY RECEIVED CASES: AMC117947/\$1400.00	MAINT (10) 2013	- n/a -	1400.00
<b>TOTAL:</b>					<b>\$1,400.00</b>

PAYMENT INFORMATION					
1	AMOUNT:	1400.00	POSTMARKED:	N/A	
	TYPE:	CHECK	RECEIVED:	08/20/2012	
	CHECK NO:	291179			
	NAME:	STEWART, JANET 3609 WESTWIND DR OZARK MO 65721-8999 US			

REMARKS

This receipt was generated by the automated BLM Collections and Billing System and is a paper representation of a portion of the official electronic record contained therein.

Amc 117939  
Amc 116235

**MAINTENANCE FEE PAYMENT**

Claimant Name: Kent Dobbins  
 Address: P.O. Box 1630  
Dolan Springs  
 City: \_\_\_\_\_ State: AZ Zip: 86441  
 Telephone: \_\_\_\_\_  
 E-mail address: \_\_\_\_\_  
 Signature: \_\_\_\_\_

RECEIVED  
 BLM AZ STATE OFFICE  
 2012 AUG 20 P 2:38  
 PHOENIX, ARIZONA  
 BLM  
 Date  
 Stamp

Check here if this is a change of address.

LINE NO.	AMC NUMBER	CLAIM/SITE NAME	COUNTY RECORDER DATA (If available)	TWP	RNG	SEC
1	117968	Silver Bell #22	Dkt/Pg: 674/74&75	26N	21W	31
2	117969	Silver Bell #23	Dkt/Pg: 674/76&77	26N	21W	31
3	117970	Silver Bell #24	Dkt/Pg: 674/78&79	26N	21W	31
4	116235	Blue Bell #1	Dkt/Pg: 672/953&954	26N	20W	31
5	116236	Blue Bell #2	Dkt/Pg: 672/955&956	26N	20W	31
6						
7						
8						
9						
10						

List additional claims on Form MCF114.

Bureau of Land Management  
 Arizona State Office  
[www.blm.gov/az/](http://www.blm.gov/az/)

No. of Claims: 5 x \$140 = 700  
 Check No: 291168 Init. SC  
 Receipt No.: 2635051  
 For BLM Use Only

Form: MCF112  
 Revised July 2009

This form is available from the Arizona Department of Mines and Mineral Resources and may be reproduced.

ENTERED INTO COMPUTER

9/1/12 AT



**United States Department of the Interior**  
**Bureau of Land Management**  
 LANDS/RECREATION & PLANNING  
 ONE N CENTRAL AVE  
 PHOENIX, AZ 85004 -2203  
 Phone: 602-417-9200

Receipt

No: 2635051

<b>Transaction #:</b> 2715611	
<b>Date of Transaction:</b> 08/20/2012	
<b>CUSTOMER:</b>	
KENT DOBBINS PO BOX 1630 DOLAN SPRINGS, AZ 86441-1630 US	

LINE #	QTY	DESCRIPTION	REMARKS	UNIT PRICE	TOTAL
1	1.00	LOCATABLE MINERALS / MINING CLAIMS-NOT NEW-UNADJUD, ONE AUTH NO. ONLY / MINING CLAIM MONEY RECEIVED CASES: AMC117968/\$700.00	MAINT (5) 2013	- n/a -	700.00
<b>TOTAL:</b>					<b>\$700.00</b>

PAYMENT INFORMATION			
1	AMOUNT:	700.00	POSTMARKED: N/A
	TYPE:	CHECK	RECEIVED: 08/20/2012
	CHECK NO:	291168	
	NAME:	DOBBINS, KENT PO BOX 1630 DOLAN SPRINGS AZ 86441-1630 US	

REMARKS

This receipt was generated by the automated BLM Collections and Billing System and is a paper representation of a portion of the official electronic record contained therein.

AMC 117 907  
 AMC 117 939  
 AMC 116 255

**MAINTENANCE FEE PAYMENT**

Claimant Name: Craig Dobbins  
 Address: 603 W. Kingsley  
Springfield State: MO Zip: 65807  
 City: \_\_\_\_\_  
 Telephone: \_\_\_\_\_  
 E-mail address: \_\_\_\_\_  
 X Signature: *Craig Dobbins*  
 Check here if this is a change of address.

RECEIVED  
 BLM AZ STATE OFFICE  
 2012 AUG 20 P 2:43  
 PHOENIX, ARIZONA  
 BLM  
 Date  
 Stamp

LINE NO.	AMC NUMBER	CLAIM/SITE NAME	COUNTY RECORDER DATA (If available)	TWP	RNG	SEC
1	117909	Gold Bell #3	Dkt/Pg: 674/6&7	25& 26N	20& 21W	26& 35
2	117910	Gold Bell #4	Dkt/Pg: 674/8&9	25& 26N	20& 21W	26& 35
3	117925	Gold Bell #19	Dkt/Pg: 674/38&39	25& 26N	20& 21W	26& 35
4	117926	Gold Bell #20	Dkt/Pg: 674/40&41	25& 26N	20& 21W	26& 35
5	117927	Gold Bell #21	Dkt/Pg: 674/42&43	25& 26N	20& 21W	26& 35
6	117959	Silver Bell #13	Dkt/Pg: 673/987&988	26N	21W	25& 26
7	117960	Silver Bell #14	Dkt/Pg: 673/989&990	26N	21W	25& 26
8	117961	Silver Bell #15	Dkt/Pg: 673/991&992	26N	21W	25& 26
9	117962	Silver Bell #16	Dkt/Pg: 673/993&994	26N	21W	25& 26
10	116258	Tiger Bell #4	Dkt/Pg: 672/999&1000	26N	21W	25

List additional claims on Form MCF114.

Bureau of Land Management  
 Arizona State Office  
[www.blm.gov/az/](http://www.blm.gov/az/)

No. of Claims: 10 x \$140 = 1400  
 Check No: 291173 Init. SC  
 Receipt No.: 2635073  
 For BLM Use Only

Form: MCF112  
 Revised July 2009

This form is available from the Arizona Department of Mines and Mineral Resources and may be reproduced.

ENTERED INTO COMPUTER

9/1/12 AT

United States Department of the Interior  
 Bureau of Land Management  
 LANDS/RECREATION & PLANNING  
 ONE N CENTRAL AVE  
 PHOENIX, AZ 85004 -2203  
 Phone: 602-417-9200

Receipt

No: 2635073

<b>Transaction #:</b> 2715633	
<b>Date of Transaction:</b> 08/20/2012	
<b>CUSTOMER:</b>	
CRAIG DOBBINS 603 W KINGSLEY ST SPRINGFIELD,MO 65807-4705 US	

LINE #	QTY	DESCRIPTION	REMARKS	UNIT PRICE	TOTAL
1	1.00	LOCATABLE MINERALS / MINING CLAIMS-NOT NEW-UNADJUD,ONE AUTH NO. ONLY / MINING CLAIM MONEY RECEIVED CASES: AMC117909/\$1400.00	MAINT (10) 2013	- n/a -	1400.00
<b>TOTAL:</b>					<b>\$1,400.00</b>

PAYMENT INFORMATION					
1	AMOUNT:	1400.00	POSTMARKED:	N/A	
	TYPE:	CHECK	RECEIVED:	08/20/2012	
	CHECK NO:	291173			
	NAME:	DOBBINS, CRAIG 603 W KINGSLEY ST SPRINGFIELD MO 65807-4705 US			

REMARKS

This receipt was generated by the automated BLM Collections and Billing System and is a paper representation of a portion of the official electronic record contained therein.



Amc 117939  
 Amc 117987  
 Amc 116255

**MAINTENANCE FEE PAYMENT**

Claimant Name: Anna Stewart  
 Address: 1603 S. Kentwood Avenue  
 City: Springfield State: MO Zip: 65804  
 Telephone: \_\_\_\_\_  
 E-mail address: \_\_\_\_\_  
 X Signature: \_\_\_\_\_

Check here if this is a change of address.

RECEIVED  
 BLM AZ STATE OFFICE  
 2012 AUG 20 P 2:58  
 PHOENIX, ARIZONA  
 BLM  
 Date  
 Stamp

LINE NO.	AMC NUMBER	CLAIM/SITE NAME	COUNTY RECORDER DATA (If available)	TWP	RNG	SEC
1	117907	Gold Bell #1	Dkt/Pg: 674/2&3	26N	20W	26&35
2	117908	Gold Bell #2	Dkt/Pg: 674/4&5	26N	20W	26&35
3	117923	Gold Bell #17	Dkt/Pg: 674/34&35	26N	20W	26&35
4	117924	Gold Bell #18	Dkt/Pg: 674/36&37	26N	20W	26&35
5	117955	Silver Bell #9	Dkt/Pg: 673/979&980	26N	21W	25&26
6	117956	Silver Bell #10	Dkt/Pg: 673/981&982	26N	21W	25&26
7	117957	Silver Bell #11	Dkt/Pg: 673/983&984	26N	21W	25&26
8	117958	Silver Bell #12	Dkt/Pg: 673/985&986	26N	21W	25&26
9	116255	Tiger Bell #1	Dkt/Pg: 672/993&994	26N	21W	25
10	116262	Tiger Bell #8	Dkt/Pg: 673/7&8	26N	21W	25

List additional claims on Form MCF114.

**Bureau of Land Management**  
**Arizona State Office**  
[www.blm.gov/az/](http://www.blm.gov/az/)

No. of Claims: 10 x \$140 = 1400  
 Check No: 291176 Init. SC  
 Receipt No.: 2635158  
**For BLM Use Only**

Form: MCF112  
 Revised July 2009

This form is available from the **Arizona Department of Mines and Mineral Resources** and may be reproduced.

ENTERED INTO COMPUTER  
 9/1/12 AT

United States Department of the Interior  
 Bureau of Land Management  
 LANDS/RECREATION & PLANNING  
 ONE N CENTRAL AVE  
 PHOENIX, AZ 85004 -2203  
 Phone: 602-417-9200

Receipt

No: 2635158

<b>Transaction #:</b> 2715723	
<b>Date of Transaction:</b> 08/20/2012	
<b>CUSTOMER:</b>	
ANNA STEWART 1603 S KENTWOOD AVE SPRINGFIELD,MO 65804-1318 US	

LINE #	QTY	DESCRIPTION	REMARKS	UNIT PRICE	TOTAL
1	1.00	LOCATABLE MINERALS / MINING CLAIMS-NOT NEW-UNADJUD,ONE AUTH NO. ONLY / MINING CLAIM MONEY RECEIVED CASES: AMC117907/\$1400.00	MAINT (10) 2013	- n/a -	1400.00
<b>TOTAL:</b>					<b>\$1,400.00</b>

PAYMENT INFORMATION			
1	AMOUNT:	1400.00	POSTMARKED: N/A
	TYPE:	CHECK	RECEIVED: 08/20/2012
	CHECK NO:	291176	
	NAME:	STEWART, ANNA 1603 S KENTWOOD AVE SPRINGFIELD MO 65804-1318 US	

REMARKS

This receipt was generated by the automated BLM Collections and Billing System and is a paper representation of a portion of the official electronic record contained therein.

Amc 117939

**MAINTENANCE FEE PAYMENT**

Claimant Name: Lee Wilson  
Address: 850 E. 600 S. Apt. 12  
City: St. George State: UT Zip: 84770  
Telephone: \_\_\_\_\_  
E-mail address: \_\_\_\_\_  
X Signature: [Handwritten Signature]

Check here if this is a change of address.

RECEIVED  
BLM AZ STATE OFFICE  
2012 AUG 20 P 2:41  
PHOENIX, ARIZONA  
BLM  
Date  
Stamp

LINE NO.	AMC NUMBER	CLAIM/SITE NAME	COUNTY RECORDER DATA (If available)	TWP	RNG	SEC
1	117942	Tinker Bell #4	Dkt/Pg:673/821&822	26N	20W	31
2	117943	Tinker Bell #5	Dkt/Pg:673/823&824	26N	20W	31
3	117944	Tinker Bell #6	Dkt/Pg:673/825&826	26N	20W	31
4	117945	Tinker Bell #7	Dkt/Pg:673/827&828	26N	20W	31
5	117946	Tinker Bell #8	Dkt/Pg:673/829&830	26N	20W	31
6						
7						
8						
9						
10						

List additional claims on Form MCF114.

Bureau of Land Management  
Arizona State Office  
www.blm.gov/azi

No. of Claims: 5 x \$140 = 700  
Check No: 291174 Init. SC  
Receipt No.: 2635069  
For BLM Use Only

Form: MCF112  
Revised July 2009

This form is available from the Arizona Department of Mines and Mineral Resources and may be reproduced.

ENTERED INTO COMPUTER

9/1/12 AT



**United States Department of the Interior**  
**Bureau of Land Management**  
 LANDS/RECREATION & PLANNING  
 ONE N CENTRAL AVE  
 PHOENIX, AZ 85004 -2203  
 Phone: 602-417-9200

Receipt

No: 2635069

<b>Transaction #:</b> 2715625	
<b>Date of Transaction:</b> 08/20/2012	
<b>CUSTOMER:</b>	
	LEE WILSON 850 E 600 S APT 12 ST GEORGE, UT 84770-3881 US

LINE #	QTY	DESCRIPTION	REMARKS	UNIT PRICE	TOTAL
1	1.00	LOCATABLE MINERALS / MINING CLAIMS-NOT NEW-UNADJUD, ONE AUTH NO. ONLY / MINING CLAIM MONEY RECEIVED CASES: AMC117942/\$700.00	MAINT (5) 2013	- n/a -	700.00
<b>TOTAL:</b>					<b>\$700.00</b>

PAYMENT INFORMATION			
1	AMOUNT:	700.00	POSTMARKED: N/A
	TYPE:	CHECK	RECEIVED: 08/20/2012
	CHECK NO:	291174	
	NAME:	WILSON, LEE 850 E 600 S APT 12 ST GEORGE UT 84770-3881 US	

REMARKS

This receipt was generated by the automated BLM Collections and Billing System and is a paper representation of a portion of the official electronic record contained therein.

UNITED STATES  
DEPARTMENT OF THE INTERIOR  
BUREAU OF LAND MANAGEMENT

**MAINTENANCE FEE WAIVER CERTIFICATION**

10/50

Ame 117939

FORM APPROVED  
OMB NO. 1004-0114  
Expires: August 31, 2013

323

Ame 116255

SEE INSTRUCTIONS ON PAGE 2

- This small miner waiver is filed for the assessment year beginning on September 1, 2012 and ending on September 1, 2013.
- The undersigned and all related parties owned ten or fewer mining claims, mill, or tunnel sites located and maintained on Federal lands in the United States of America on September 1, 2012.
- The undersigned have performed the assessment work required by law for each mining claim listed prior to filing this waiver and understand that by filing this form, an affidavit of assessment work must be recorded by the December 30th following the filing of this waiver.
- The undersigned understand that if the assessment work obligation has not yet come due under 30 U.S.C. 28 (for those claims in their first assessment year only), a notice of intent to hold reciting this condition must be recorded by the December 30th following the filing of this waiver.
- The undersigned understand that mill and tunnel sites may also be listed upon this waiver and be waived from payment of the maintenance fee, and that a notice of intent to hold for these sites is required to be recorded by the December 30th immediately following the filing of this waiver.
- The undersigned understand and acknowledge that pursuant to 43 U.S.C. 1212 and 18 U.S.C. 1001, the filing or recording of a false, fictitious, or fraudulent document with the Bureau of Land Management may result in a fine of up to \$250,000, a prison term not to exceed five years, or both.
- The mining claims, mill or tunnel sites for which this waiver from payment of the maintenance fees is requested are:

	CLAIM OR SITE NAME	BLM RECORDATION SERIAL NUMBER
1.	Silver Bell #1	117947
2.	Silver Bell #2	117948
3.	Silver Bell #3	117949
4.	Silver Bell #4	117950
5.	Silver Bell #5	117951
6.	Silver Bell #6	117952
7.	Silver Bell #7	117953
8.	Silver Bell #8	117954
9.	Tiger Bell #9	116263
10.	Tiger Bell #20	116274

The owner(s) (claimants) of the above mining claims and sites are:

Janet (Eckman) Stewart  
(Owner's Name - Please Print)

X *Janet (Eckman) Stewart*  
(Owner's Signature)

3609 W. Westwinds Dr.  
(Street or P.O. Box)

Ozark MO 65721  
(City) (State) (Zip Code)

ENTERED INTO COMPUTER  
AUG 21 2012 RB

(Owner's Name - Please Print)

(Owner's Signature)

(Street or P.O. Box)

(City) (State) (Zip Code)

(Owner's Name - Please Print)

(Owner's Signature)

(Street or P.O. Box)

(City) (State) (Zip Code)

MW/PB

(Owner's Name - Please Print)

(Owner's Signature)

(Street or P.O. Box)

(City)

(State)

(Zip Code)

(Owner's Name - Please Print)

(Owner's Signature)

(Street or P.O. Box)

(City)

(State)

(Zip Code)

(Owner's Name - Please Print)

(Owner's Signature)

(Street or P.O. Box)

(City)

(State)

(Zip Code)

(Owner's Name - Please Print)

(Owner's Signature)

(Street or P.O. Box)

(City)

(State)

(Zip Code)

Title 18 U.S.C. Section 1001 and Title 43 U.S.C. Section 1212 makes it a crime for any person knowingly and willfully to make to any department or agency of the United States any false, fictitious or fraudulent statements or representations as to any matter within its jurisdiction.

INSTRUCTIONS

1. This certification is made under the provisions of §1744 of Title 43 and § 28-28k of Title 30 of the United States Code; and the regulations thereunder (43 CFR Part 3830).
2. The claimant(s) must fill in the dates in paragraph 1 for the beginning and ending of the assessment year for which this waiver is sought.
3. The claimant(s) must fill in the date in paragraph 2 for the beginning of the assessment year for which this waiver is sought.
4. All claim and site names and Bureau of Land Management (BLM) serial numbers must be listed for the mining claims, mill sites, and tunnel sites for which the waiver is sought.
5. All owners of the mining claims, mill sites, and tunnel sites and their addresses must be given.
6. This waiver form must be signed by all the claimants or their designated agent, in original form. If an agent is designated, a notarized designation of agent, signed by all of the claimants with proper address given, must be submitted with this waiver.
7. This form must be filed no later than September 1st for the upcoming assessment year in the BLM State Office where the mining claims or sites are recorded, or the waiver cannot be granted by the BLM. (Example: To obtain a waiver for the assessment year 2012, which begins on September 1, 2011, you must qualify for and file for a waiver no later than September 1, 2011, in the proper BLM State Office.)
8. For all mining claims which require assessment work, you must record an affidavit of labor on or before the December 30th immediately following the filing of this waiver. For all other mining claims or sites waived, you must record a notice of intent to hold on or before the December 30th immediately following the filing of this waiver.
9. Mill and tunnel sites may also be listed upon this waiver and be waived from payment of the maintenance fee. A notice of intent to hold for these sites is required to be filed by the December 30th following the filing of this waiver.

RECEIVED  
 BLM AZ STATE OFFICE  
 2012 AUG 20 P 2:40  
 PHOENIX, ARIZONA  
 FOR OFFICIAL USE ONLY



When Recorded Return Document

2

Janet (Eckman) Stewart

3609 W. Westwinds Dr.

Ozark, MO, 65721

Check here is this is a change of address.

Telephone: \_\_\_\_\_

E-mail address: \_\_\_\_\_



FEE# 2012042990

OFFICIAL RECORDS  
OF MOHAVE COUNTY  
CAROL MEIER,  
COUNTY RECORDER



08/16/2012 01:10 PM Fee: \$15.00

PAGE: 1 of 2

**AFFIDAVIT OF PERFORMANCE OF ANNUAL WORK**

1. State of Arizona, County of Mohave ss:

2. I (Name) Janet (Eckman) Stewart

3. Reside at (Address) 3609 W. Westwinds Dr.

City Ozark County \_\_\_\_\_

RECEIVED  
BLM AZ STATE OFFICE  
2012 AUG 20 P 12:40  
PHOENIX, ARIZONA  
BLM  
Date  
Stamp

State MO Zip 65721 being duly sworn, depose and say that I am a citizen of the United States, more than eighteen years of age, and that all of the facts set forth in this affidavit, subject to the provisions and penalties of 18 U.S.C. 1001 pertaining to the filing of false, fictitious, or fraudulent statements with the United States, are true and correct according to the best of my knowledge, information and belief.

4. Owner's name and address (If not shown in Items 1-3 above). \_\_\_\_\_

5. That I am personally acquainted with the mining claim(s). The work and improvements were made by and at the expense of the owner(s) of said claim(s). Said contiguous group of claims, listed on this document, are situated in the

Weaver (optional) Mining District; Mohave County, Arizona.

Line No.	AMC NUMBER	CLAIM/SITE NAME	COUNTY RECORDER DATA (If available)	TWP	RNG	SEC
1	117947	Silver Bell #1	Dkt/Pg:673/963&964	26N	21W	23, 24 25, 26
2	117948	Silver Bell #2	Dkt/Pg:673/965&966	26N	21W	23, 24 25, 26
3	117949	Silver Bell #3	Dkt/Pg:673/967&968	26N	21W	23, 24 25, 26
4	117950	Silver Bell #4	Dkt/Pg:673/969&970	26N	21W	23, 24 25, 26
5	117951	Silver Bell #5	Dkt/Pg:673/971&972	26N	21W	23, 24 25, 26
6	117952	Silver Bell #6	Dkt/Pg:673/973&974	26N	21W	23, 24 25, 26

**ENTERED INTO COMPUTER**

AUG 21 2012

RB

Form: MCF108  
Revised Jan. 2006  
Page 1 of 2

RECEIVED  
 BLM AZ STATE OFFICE  
 PHOENIX, ARIZONA  
 2012 AUG 20 P 12:40  
 BLM  
 Date  
 Stamp

7	117953	Silver Bell #7	Dkt/Pg:673/975&976	26N	21W	23, 24 25, 26
8	117954	Silver Bell #8	Dkt/Pg:673/977&978	26N	21W	23, 24 25, 26
9	116263	Tiger Bell #9	Dkt/Pg:673/9&10	26N	21W	24&25
10	116274	Tiger Bell #20	Dkt/Pg:673/31&32	26N	21W	24&25

6. That between the dates starting at 12 o'clock noon on September 1, 20 11 and ending at 12 o'clock noon on September 1, 20 12 at least \$ 1,000.00 dollars worth of work and improvements were done and performed upon said claim(s) or upon one or more of a contiguous group of claims for the benefit of all, wholly or partly outside of a contiguous group of claims for the benefit of all, not including the location work.

7. That the following persons were employed to perform the work and improvements described herein: Kent Dobbins, Beth Wilson, Art Alvarez, Renee Alvarez, Frank Mannarino, Vincent Masi & others.

8. That the work and improvements performed were: Repaired & graded roads to all claims. Removed hardrock & placer ore for processing, using pick & shovel, buckets & barrels. Loaded barrels to truck & trailer. Also used backhoe, loader, trackhoe & dumptruck. Several tons of mined ore trucked to Logandale NV for processing.

X9. Dated: 8-4-12 Signature: X [Signature]

SUBSCRIBED AND SWORN TO before me, a Notary Public, this 4 day of AUGUST 2012

By: [Signature]

Notary Public SHERRIE L. FREYER

My Commission Expires 08-03-14

SHERRIE L. FREYER  
 Notary Public - Notary Seal  
 STATE OF MISSOURI  
 Greene County  
 My Commission Expires Aug. 3, 2014  
 Commission#10520368

Bureau of Land Management  
 Arizona State Office  
[www.az.blm.gov](http://www.az.blm.gov)

No. of Claims: 10 x \$10 = 100  
 Check No.: 291192 Init. SC  
 Receipt No.: \_\_\_\_\_  
 For BLM Use Only

Form 1370-18  
(July 1984)

UNITED STATES  
DEPARTMENT OF THE INTERIOR  
BUREAU OF LAND MANAGEMENT

170661

Date 8/20/12

TEMPORARY RECEIPT

Received \$ 100<sup>00</sup>

On account of JANET Stewart A/c 117947

Credit is subject to  
clearing of any checks  
**This is not a permit,  
license, or lease.**

Received from:

WAVIER & POL (10) 2013

Jessie Cruz

ACCOUNTING OFFICE



Form 1370-18  
(July 1984)

UNITED STATES  
DEPARTMENT OF THE INTERIOR  
BUREAU OF LAND MANAGEMENT

170661

Date 8/20/12

TEMPORARY RECEIPT

Received \$ 100.00

On account of JANET Stewart A/c 117947

Credit is subject to  
clearing of any checks  
**This is not a permit,  
license, or lease.**

Received from:

WAVIER & POL (10) 2013

Susie Cruz

ACCOUNTING OFFICE

United States Department of the Interior  
 Bureau of Land Management  
 LANDS/RECREATION & PLANNING  
 ONE N CENTRAL AVE  
 PHOENIX, AZ 85004 -2203  
 Phone: 602-417-9200

Receipt

No: 2635239

Transaction #: 2715806		<b>ENTERED INTO COMPUTER</b>
Date of Transaction: 08/20/2012		
CUSTOMER:		AUG 21 2012 <i>ps</i>
JANET STEWART 3609 WESTWIND DR OZARK,MO 65721-8999 US		<i>Verified</i> AUG 22 2012 <i>ps</i>

LINE #	QTY	DESCRIPTION	REMARKS	UNIT PRICE	TOTAL
1	1.00	LOCATABLE MINERALS / MINING CLAIMS-NOT NEW-UNADJUD,ONE AUTH NO. ONLY / MINING CLAIM MONEY RECEIVED CASES: AMC117947/\$100.00	WAIVER & POL (10)	- n/a -	100.00
<b>TOTAL:</b>					<b>\$100.00</b>

PAYMENT INFORMATION					
1	AMOUNT:	100.00	POSTMARKED:	N/A	
	TYPE:	CHECK	RECEIVED:	08/20/2012	
	CHECK NO:	291192			
	NAME:	STEWART, JANET 3609 WESTWIND DR OZARK MO 65721-8999 US			

REMARKS
TEMP RECEIPT 170661

This receipt was generated by the automated BLM Collections and Billing System and is a paper representation of a portion of the official electronic record contained therein.



UNITED STATES  
DEPARTMENT OF THE INTERIOR  
BUREAU OF LAND MANAGEMENT

**MAINTENANCE FEE WAIVER CERTIFICATION**

10/5c

Amc 117907

Amc 117939

FORM APPROVED  
OMB NO. 1004-0114  
Expires: August 31, 2013

322

Amc 116255

SEE INSTRUCTIONS ON PAGE 2

- This small miner waiver is filed for the assessment year beginning on September 1, 2012 and ending on September 1, 2013
- The undersigned and all related parties owned ten or fewer mining claims, mill, or tunnel sites located and maintained on Federal lands in the United States of America on September 1, 2012
- The undersigned have performed the assessment work required by law for each mining claim listed prior to filing this waiver and understand that by filing this form, an affidavit of assessment work must be recorded by the December 30th following the filing of this waiver.
- The undersigned understand that if the assessment work obligation has not yet come due under 30 U.S.C. 28 (for those claims in their first assessment year only), a notice of intent to hold reciting this condition must be recorded by the December 30th following the filing of this waiver.
- The undersigned understand that mill and tunnel sites may also be listed upon this waiver and be waived from payment of the maintenance fee, and that a notice of intent to hold for these sites is required to be recorded by the December 30th immediately following the filing of this waiver.
- The undersigned understand and acknowledge that pursuant to 43 U.S.C. 1212 and 18 U.S.C. 1001, the filing or recording of a false, fictitious, or fraudulent document with the Bureau of Land Management may result in a fine of up to \$250,000, a prison term not to exceed five years, or both.
- The mining claims, mill or tunnel sites for which this waiver from payment of the maintenance fees is requested are:

	CLAIM OR SITE NAME	BLM RECORDATION SERIAL NUMBER
1.	Gold Bell #1 ✓	117907
2.	Gold Bell #2	117908
3.	Gold Bell #17	117923
4.	Gold Bell #18	117924
5.	Silver Bell #9	117955
6.	Silver Bell #10	117956
7.	Silver Bell #11	117957
8.	Silver Bell #12	117958
9.	Tiger Bell #1	116255
10.	Tiger Bell #8	116262

The owner(s) (claimants) of the above mining claims and sites are:

Anna Stewart ✓

(Owner's Name - Please Print)

X

(Owner's Signature)

1603 South Kentwood Ave.

(Street or P.O. Box)

Springfield

(City)

MO

(State)

65804

(Zip Code)

ENTERED INTO COMPUTER

AUG 21 2012 PB

(Owner's Name - Please Print)

(Street or P.O. Box)

(City)

(State)

(Zip Code)

(Owner's Signature)

(Owner's Name - Please Print)

(Street or P.O. Box)

(City)

(State)

(Zip Code)

(Owner's Signature)

RECEIVED  
BLM AZ STATE OFFICE  
2012 AUG 20 P 12:40  
PHOENIX, ARIZONA

(Handwritten initials)



(Owner's Name - Please Print)	(Owner's Signature)
(Street or P.O. Box)	(City) (State) (Zip Code)
(Owner's Name - Please Print)	(Owner's Signature)
(Street or P.O. Box)	(City) (State) (Zip Code)
(Owner's Name - Please Print)	(Owner's Signature)
(Street or P.O. Box)	(City) (State) (Zip Code)
(Owner's Name - Please Print)	(Owner's Signature)
(Street or P.O. Box)	(City) (State) (Zip Code)

Title 18 U.S.C. Section 1001 and Title 43 U.S.C. Section 1212 makes it a crime for any person knowingly and willfully to make to any department or agency of the United States any false, fictitious or fraudulent statements or representations as to any matter within its jurisdiction.

**INSTRUCTIONS**

1. This certification is made under the provisions of §1744 of Title 43 and § 28-28k of Title 30 of the United States Code; and the regulations thereunder (43 CFR Part 3830).
2. The claimant(s) must fill in the dates in paragraph 1 for the beginning and ending of the assessment year for which this waiver is sought.
3. The claimant(s) must fill in the date in paragraph 2 for the beginning of the assessment year for which this waiver is sought.
4. All claim and site names and Bureau of Land Management (BLM) serial numbers must be listed for the mining claims, mill sites, and tunnel sites for which the waiver is sought.
5. All owners of the mining claims, mill sites, and tunnel sites and their addresses must be given.
6. This waiver form must be signed by all the claimants or their designated agent, in original form. If an agent is designated, a notarized designation of agent, signed by all of the claimants with proper address given, must be submitted with this waiver.
7. This form must be filed no later than September 1st for the upcoming assessment year in the BLM State Office where the mining claims or sites are recorded, or the waiver cannot be granted by the BLM. (Example: To obtain a waiver for the assessment year 2012, which begins on September 1, 2011, you must qualify for and file for a waiver no later than September 1, 2011, in the proper BLM State Office.)
8. For all mining claims which require assessment work, you must record an affidavit of labor on or before the December 30th immediately following the filing of this waiver. For all other mining claims or sites waived, you must record a notice of intent to hold on or before the December 30th immediately following the filing of this waiver.
9. Mill and tunnel sites may also be listed upon this waiver and be waived from payment of the maintenance fee. A notice of intent to hold for these sites is required to be filed by the December 30th following the filing of this waiver.

RECEIVED  
BLM AZ STATE OFFICE  
2012 AUG 20 11:08  
PHOENIX, ARIZONA

FOR OFFICIAL USE ONLY

When Recorded Return Document

2  
Anna Stewart  
1603 South Kentwood Ave.  
Springfield, MO 65804

Check here is this is a change of address.

Telephone: \_\_\_\_\_

E-mail address: \_\_\_\_\_



FEE# 2012042987

OFFICIAL RECORDS  
OF MOHAVE COUNTY  
CAROL MEIER,  
COUNTY RECORDER



08/16/2012 01:10 PM Fee: \$15.00

PAGE: 1 of 2

**AFFIDAVIT OF PERFORMANCE OF ANNUAL WORK**

1. State of Arizona, County of Mohave ss:

2. I (Name) Anna Stewart

3. Reside at (Address) 1603 South Kentwood Ave.

City Springfield County \_\_\_\_\_

State MO Zip 65804 being duly sworn, depose and say that I am a citizen of the United States, more than eighteen years of age, and that all of the facts set forth in this affidavit, subject to the provisions and penalties of 18 U.S.C. 1001 pertaining to the filing of false, fictitious, or fraudulent statements with the United States, are true and correct according to the best of my knowledge, information and belief.

4. Owner's name and address (If not shown in Items 1-3 above). \_\_\_\_\_

5. That I am personally acquainted with the mining claim(s). The work and improvements were made by and at the expense of the owner(s) of said claim(s). Said contiguous group of claims, listed on this document, are situated in the

Weaver (optional) Mining District; Mohave County, Arizona.

RECEIVED  
BLM AZ STATE OFFICE  
2012 AUG 20 P 12:40  
PHOENIX, ARIZONA  
BLM  
Date  
Stamp

Line No.	AMC NUMBER	CLAIM/SITE NAME	COUNTY RECORDER DATA (If available)	TWP	RNG	SEC
1	117907	Gold Bell #1	Dkt/Pg: 674/2&3	26N	20W	26&35
2	117908	Gold Bell #2	Dkt/Pg: 674/4&5	26N	20W	26&35
3	117923	Gold Bell #17	Dkt/Pg: 674/34&35	26N	20W	26&35
4	117924	Gold Bell #18	Dkt/Pg: 674/36&37	26N	20W	26&35
5	117955	Silver Bell #9	Dkt/Pg: 673/979&980	26N	21W	25&26
6	117956	Silver Bell #10	Dkt/Pg: 673/981&982	26N	21W	25&26

ENTERED INTO COMPUTER  
AUG 21 2012 PB

Form: MCF108  
Revised Jan. 2006  
Page 1 of 2

RECEIVED  
 BLM AZ STATE OFFICE  
 2012 AUG 20 P 12:40  
 PHOENIX, ARIZONA  
 BLM  
 Date  
 Stamp

7	AMC 117957	Silver Bell #11	Dkt/Pg:673/983&984	TWP 26N	RNG 21W	SEC 25&26
8	117958	Silver Bell #12	Dkt/Pg:673/985&986	26N	21W	25&26
9	116255	Tiger Bell #1	Dkt/Pg:672/993&994	26N	21W	25
10	116262	Tiger Bell #8	Dkt/Pg:673/7&8	26N	21W	25

6. That between the dates starting at 12 o'clock noon on September 1, 20 11 and ending at 12 o'clock noon on September 1, 20 12 at least \$ 1,000.00 dollars worth of work and improvements were done and performed upon said claim(s) or upon one or more of a contiguous group of claims for the benefit of all, wholly or partly outside of a contiguous group of claims for the benefit of all, not including the location work.

7. That the following persons were employed to perform the work and improvements described herein: Kent Dobbins, Beth Wilson, Art Alvarez, Renee Alvarez, Frank Mannarino, Vincent Masi & others.

8. That the work and improvements performed were: Repaired & graded roads to all claims. Removed hardrock & placer ore for processing, using pick & shovel, buckets & barrels. Loaded barrels to truck & trailer. Also used backhoe, loader, trackhoe & dumptruck. Several tons of mined ore trucked to Logandale NV for processing.

9. Dated: 8-4-12 Signature: [Signature]

SUBSCRIBED AND SWORN TO before me, a Notary Public, this 4 day of AUGUST 2012

By: [Signature]  
 Notary Public SHERRIE L. FREYER

SHERRIE L. FREYER  
 Notary Public - Notary Seal  
 STATE OF MISSOURI  
 Greene County  
 My Commission Expires Aug. 3, 2014  
 Commission#10520368

My Commission Expires 08-03-14

Bureau of Land Management  
 Arizona State Office  
[www.az.blm.gov](http://www.az.blm.gov)

No. of Claims: 10 x \$10 = 100.  
 Check No.: 291189 Init. SC  
 Receipt No.: \_\_\_\_\_  
 For BLM Use Only



Form 1370-18  
(July 1984)

UNITED STATES  
DEPARTMENT OF THE INTERIOR  
BUREAU OF LAND MANAGEMENT

170659

Date 8/20/2013

TEMPORARY RECEIPT

Received \$ Amc 100.00

On account of ANNA Stewart Amc 117907

Credit is subject to  
clearing of any checks  
**This is not a permit,  
license, or lease.**

Received from:

WAVIERE Pol (10) 2013

*Jessie Cruz*

ACCOUNTING OFFICE

United States Department of the Interior  
 Bureau of Land Management  
 LANDS/RECREATION & PLANNING  
 ONE N CENTRAL AVE  
 PHOENIX, AZ 85004 -2203  
 Phone: 602-417-9200

Receipt

No:

2635245

Transaction #: 2715812		<b>ENTERED INTO COMPUTER</b>
Date of Transaction: 08/20/2012		
CUSTOMER: <b>AUG 21 2012 pb</b>		
ANNA STEWART 1603 S KENTWOOD AVE SPRINGFIELD, MO 65804-1318 US		

LINE #	QTY	DESCRIPTION	REMARKS	UNIT PRICE	TOTAL
1	1.00	LOCATABLE MINERALS / MINING CLAIMS-NOT NEW-UNADJUD, ONE AUTH NO. ONLY / MINING CLAIM MONEY RECEIVED <b>CASES: AMC117907/\$100.00</b>	WAIVER & POL (10)	- n/a -	100.00
<b>TOTAL:</b>					<b>\$100.00</b>

PAYMENT INFORMATION					
1	AMOUNT:	100.00	POSTMARKED:	N/A	
	TYPE:	CHECK	RECEIVED:	08/20/2012	
	CHECK NO:	291189			
	NAME:	STEWART, ANNA 1603 S KENTWOOD AVE SPRINGFIELD MO 65804-1318 US			

REMARKS
TEMP RECEIPT 170659

This receipt was generated by the automated BLM Collections and Billing System and is a paper representation of a portion of the official electronic record contained therein.



UNITED STATES  
DEPARTMENT OF THE INTERIOR  
BUREAU OF LAND MANAGEMENT

**MAINTENANCE FEE WAIVER CERTIFICATION**

SEE INSTRUCTIONS ON PAGE 2

Amc 117907

Amc 117939

FORM APPROVED

OMB NO. 1004-0114

Expires: August 31, 2013

Amc 116255

(311)

1. This small miner waiver is filed for the assessment year beginning on September 1, 2011 and ending on September 1, 2012.
2. The undersigned and all related parties owned ten or fewer mining claims, mill, or tunnel sites located and maintained on Federal lands in the United States of America on September 1, 2011.
3. The undersigned have performed the assessment work required by law for each mining claim listed prior to filing this waiver and understand that by filing this form, an affidavit of assessment work must be recorded by the December 30th following the filing of this waiver.
4. The undersigned understand that if the assessment work obligation has not yet come due under 30 U.S.C. 28 (for those claims in their first assessment year only), a notice of intent to hold reciting this condition must be recorded by the December 30th following the filing of this waiver.
5. The undersigned understand that mill and tunnel sites may also be listed upon this waiver and be waived from payment of the maintenance fee, and that a notice of intent to hold for these sites is required to be recorded by the December 30th immediately following the filing of this waiver.
6. The undersigned understand and acknowledge that pursuant to 43 U.S.C. 1212 and 18 U.S.C. 1001, the filing or recording of a false, fictitious, or fraudulent document with the Bureau of Land Management may result in a fine of up to \$250,000, a prison term not to exceed five years, or both.
7. The mining claims, mill or tunnel sites for which this waiver from payment of the maintenance fees is requested are:

CLAIM OR SITE NAME	BLM RECORDATION SERIAL NUMBER
1. Gold Bell #1	117907
2. Gold Bell #2	117908
3. Gold Bell #17	117923
4. Gold Bell #18	117924
5. Silver Bell #9	117955
6. Silver Bell #10	117956
7. Silver Bell #11	117957
8. Silver Bell #12	117958
9. Tiger Bell #1	116255
10. Tiger Bell #8	116262

The owner(s) (claimants) of the above mining claims and sites are:

Anna Stewart

(Owner's Name - Please Print)

1603 South Kentwood Ave.

(Street or P.O. Box)

Springfield

(City)

MO

(State)

65804

(Zip Code)

(Owner's Name - Please Print)

(Street or P.O. Box)

(City)

(State)

(Zip Code)


(Owner's Name - Please Print)

(Street or P.O. Box)

(City)

(State)

(Zip Code)

  
(Owner's Signature)

(Owner's Signature)

(Owner's Signature)

RECEIVED  
TULAZ STATE OFFICE  
2011 AUG 16 P 2:57  
TULAZ STATE OFFICE  
TULAZ, ARIZONA

ENTERED IN COMPUTER

R2-8-19-11

101..



(Owner's Name - Please Print)

(Owner's Signature)

(Street or P.O. Box)

(City)

(State)

(Zip Code)

(Owner's Name - Please Print)

(Owner's Signature)

(Street or P.O. Box)

(City)

(State)

(Zip Code)

(Owner's Name - Please Print)

(Owner's Signature)

(Street or P.O. Box)

(City)

(State)

(Zip Code)

(Owner's Name - Please Print)

(Owner's Signature)

(Street or P.O. Box)

(City)

(State)

(Zip Code)

Title 18 U.S.C. Section 1001 and Title 43 U.S.C. Section 1212 makes it a crime for any person knowingly and willfully to make to any department or agency of the United States any false, fictitious or fraudulent statements or representations as to any matter within its jurisdiction.

INSTRUCTIONS

1. This certification is made under the provisions of §1744 of Title 43 and § 28-28k of Title 30 of the United States Code; and the regulations thereunder (43 CFR Part 3830).
2. The claimant(s) must fill in the dates in paragraph 1 for the beginning and ending of the assessment year for which this waiver is sought.
3. The claimant(s) must fill in the date in paragraph 2 for the beginning of the assessment year for which this waiver is sought.
4. All claim and site names and Bureau of Land Management (BLM) serial numbers must be listed for the mining claims, mill sites, and tunnel sites for which the waiver is sought.
5. All owners of the mining claims, mill sites, and tunnel sites and their addresses must be given.
6. This waiver form must be signed by all the claimants or their designated agent, in original form. If an agent is designated, a notarized designation of agent, signed by all of the claimants with proper address given, must be submitted with this waiver.
7. This form must be filed no later than September 1st for the upcoming assessment year in the BLM State Office where the mining claims or sites are recorded, or the waiver cannot be granted by the BLM. (Example: To obtain a waiver for the assessment year 2012, which begins on September 1, 2011, you must qualify for and file for a waiver no later than September 1, 2011, in the proper BLM State Office.)
8. For all mining claims which require assessment work, you must record an affidavit of labor on or before the December 30th immediately following the filing of this waiver. For all other mining claims or sites waived, you must record a notice of intent to hold on or before the December 30th immediately following the filing of this waiver.
9. Mill and tunnel sites may also be listed upon this waiver and be waived from payment of the maintenance fee. A notice of intent to hold for these sites is required to be filed by the December 30th following the filing of this waiver.

PHOENIX, ARIZONA

SEP 18 12:57

FOR OFFICIAL USE ONLY  
RECEIVED  
BLM AZ STATE OFFICE

When Recorded Return Document to:

Anna Stewart

1603 South Kentwood Ave.

Springfield, MO 65804

Check here is this is a change of address.

Telephone: \_\_\_\_\_

E-mail address: \_\_\_\_\_



**FEE# 2011042247**

OFFICIAL RECORDS  
OF MOHAVE COUNTY  
CAROL MEIER,  
COUNTY RECORDER



08/12/2011 12:55 PM Fee: \$19.00

PAGE: 1 of 2

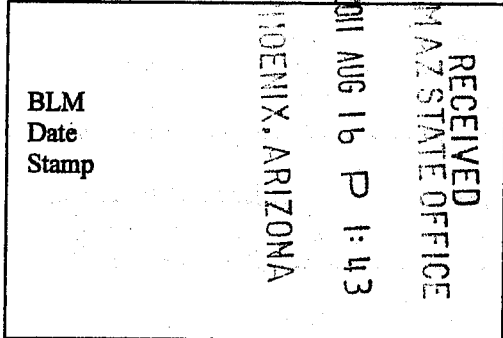
**AFFIDAVIT OF PERFORMANCE OF ANNUAL WORK**

1. State of Arizona, County of Mohave ss:

2. I (Name) Anna Stewart

3. Reside at (Address) 1603 South Kentwood Ave.

City Springfield County \_\_\_\_\_



State MO Zip 65804 being duly sworn, depose and say that I am a citizen of the United States, more than eighteen years of age, and that all of the facts set forth in this affidavit, subject to the provisions and penalties of 18 U.S.C. 1001 pertaining to the filing of false, fictitious, or fraudulent statements with the United States, are true and correct according to the best of my knowledge, information and belief.

4. Owner's name and address (If not shown in Items 1-3 above). \_\_\_\_\_

5. That I am personally acquainted with the mining claim(s). The work and improvements were made by and at the expense of the owner(s) of said claim(s). Said contiguous group of claims, listed on this document, are situated in the

Weaver (optional) Mining District; Mohave County, Arizona.

Line No.	AMC NUMBER	CLAIM/SITE NAME	COUNTY RECORDER DATA (If available)	TWP	RNG	SEC
1	117907	Gold Bell #1	Dkt/Pg: 674/2&3	26N	20W	26&35
2	117908	Gold Bell #2	Dkt/Pg: 674/4&5	26N	20W	26&35
3	117923	Gold Bell #17	Dkt/Pg: 674/34&35	26N	20W	26&35
4	117924	Gold Bell #18	Dkt/Pg: 674/36&37	26N	20W	26&35
5	117955	Silver Bell #9	Dkt/Pg: 673/979&980	26N	21W	25&26
6	117956	Silver Bell #10	Dkt/Pg: 673/981&982	26N	21W	25&26

Form: MCF108  
Revised Jan. 2006  
Page 1 of 2

ENTERED IN COMPUTER

RS 8-19-11

RECEIVED  
 PHOENIX STATE OFFICE  
 2011 AUG 16 P 1:43  
 PHOENIX, ARIZONA  
 BLM  
 Date  
 Stamp

7	AMC 117957	Silver Bell #11	Dkt/Pg:673/983&984	TWP 26N	RNG 21W	SEC 25&26
8	117958	Silver Bell #12	Dkt/Pg:673/985&986	26N	21W	25&26
9	116255	Tiger Bell #1	Dkt/Pg:672/993&994	26N	21W	25
10	116262	Tiger Bell #8	Dkt/Pg:673/7&8	26N	21W	25

6. That between the dates starting at 12 o'clock noon on September 1, 20 10 and ending at 12 o'clock noon on September 1, 20 11 at least \$1,000.00 dollars worth of work and improvements were done and performed upon said claim(s) or upon one or more of a contiguous group of claims for the benefit of all, wholly or partly outside of a contiguous group of claims for the benefit of all, not including the location work.

7. That the following persons were employed to perform the work and improvements described herein: Kent Dobbins, Beth Wilson, Art Alvarez, Renee Alvarez, Frank Mannarino, Vincent Masi & others.

8. That the work and improvements performed were: Repaired & graded roads to all claims. Removed hardrock & placer ore for processing, using pick & shovel, buckets & barrels. Load ed barrels to truck&trailer. Also used backhoe, loader, trackhoe & dumptruck.

9. Dated: 7-28-11 Signature: [Signature]

SUBSCRIBED AND SWORN TO before me, a Notary Public, this 28 day of July 20 11

By: [Signature]

Notary Public SHERRIE L. FREYER

My Commission Expires 08-03-14

SHERRIE L. FREYER  
 Notary Public – Notary Seal  
 STATE OF MISSOURI  
 Greene County  
 My Commission Expires Aug. 3, 2014  
 Commission#10520368

Bureau of Land Management  
 Arizona State Office  
[www.az.blm.gov](http://www.az.blm.gov)

No. of Claims: 10 x \$10 = 100.00  
 Check No.: 290574 Init. SC  
 Receipt No.: 2406474  
 For BLM Use Only



**United States Department of the Interior**  
**Bureau of Land Management**  
 LANDS/RECREATION & PLANNING  
 ONE N CENTRAL AVE  
 PHOENIX, AZ 85004 -2203  
 Phone: 602-417-9200

Receipt

No: 2406474

<b>Transaction #:</b> 2481742	
<b>Date of Transaction:</b> 08/16/2011	
CUSTOMER:	
ANNA STEWART 1603 S KENTWOOD AVE SPRINGFIELD,MO 65804-1318 US	

LINE #	QTY	DESCRIPTION	REMARKS	UNIT PRICE	TOTAL
1	1.00	LOCATABLE MINERALS / MINING CLAIMS-NOT NEW-UNADJUD,ONE AUTH NO. ONLY / MINING CLAIM MONEY RECEIVED CASES: AMC117907/\$100.00	WAIVER & POL (10)	- n/a -	100.00
<b>TOTAL:</b>					<b>\$100.00</b>

PAYMENT INFORMATION			
1	AMOUNT:	100.00	POSTMARKED: N/A
	TYPE:	CHECK	RECEIVED: 08/16/2011
	CHECK NO:	290574	
	NAME:	STEWART, ANNA 1603 S KENTWOOD AVE SPRINGFIELD MO 65804-1318 US	

REMARKS

This receipt was generated by the automated BLM Collections and Billing System and is a paper representation of a portion of the official electronic record contained therein.

Amc 117907  
117939  
116255

**MAINTENANCE FEE PAYMENT**

Claimant Name: Anna Stewart  
 Address: 1603 S. Kentwood Avenue  
 City: Springfield State: MO Zip: 65804  
 Telephone: \_\_\_\_\_  
 E-mail address: \_\_\_\_\_  
 X Signature: \_\_\_\_\_

Check here if this is a change of address.

RECEIVED  
 CLM AZ STATE OFFICE  
 2011 AUG 16 P 2:33  
 PHOENIX, ARIZONA  
 BLM  
 Date  
 Stamp

LINE NO.	AMC NUMBER	CLAIM/SITE NAME	COUNTY RECORDER DATA (If available)	TWP	RNG	SEC
1	117907	Gold Bell #1	Dkt/Pg: 674/2&3	26N	20W	26&35
2	117908	Gold Bell #2	Dkt/Pg: 674/4&5	26N	20W	26&35
3	117923	Gold Bell #17	Dkt/Pg: 674/34&35	26N	20W	26&35
4	117924	Gold Bell #18	Dkt/Pg: 674/36&37	26N	20W	26&35
5	117955	Silver Bell #9	Dkt/Pg: 673/979&980	26N	21W	25&26
6	117956	Silver Bell #10	Dkt/Pg: 673/981&982	26N	21W	25&26
7	117957	Silver Bell #11	Dkt/Pg: 673/983&984	26N	21W	25&26
8	117958	Silver Bell #12	Dkt/Pg: 673/985&986	26N	21W	25&26
9	116255	Tiger Bell #1	Dkt/Pg: 672/993&994	26N	21W	25
10	116262	Tiger Bell #8	Dkt/Pg: 673/7&8	26N	21W	25

List additional claims on Form MCF114.

No. of Claims: 10 x \$140 = 1400  
 Check No: 290580 Init. SC  
 Receipt No.: 2406587  
 For BLM Use Only

Bureau of Land Management  
 Arizona State Office  
 www.blm.gov/az/

ENTERED INTO COMPUTER  
 AUG 17 2011 RB

Form: MCF112  
 Revised July 2009



**United States Department of the Interior**  
**Bureau of Land Management**  
 LANDS/RECREATION & PLANNING  
 ONE N CENTRAL AVE  
 PHOENIX, AZ 85004 -2203  
 Phone: 602-417-9200

Receipt

No: 2406587

<b>Transaction #:</b> 2481855	
<b>Date of Transaction:</b> 08/16/2011	
CUSTOMER:	
ANNA STEWART 1603 S KENTWOOD AVE SPRINGFIELD,MO 65804-1318 US	

LINE #	QTY	DESCRIPTION	REMARKS	UNIT PRICE	TOTAL
1	1.00	LOCATABLE MINERALS / MINING CLAIMS-NOT NEW-UNADJUD,ONE AUTH NO. ONLY / MINING CLAIM MONEY RECEIVED CASES: AMC117907/\$1400.00	MAINT (10) 2012	- n/a -	1400.00
<b>TOTAL:</b>					<b>\$1,400.00</b>

PAYMENT INFORMATION			
1	AMOUNT:	1400.00	POSTMARKED: N/A
	TYPE:	CHECK	RECEIVED: 08/16/2011
	CHECK NO:	290580	
	NAME:	STEWART, ANNA 1603 S KENTWOOD AVE SPRINGFIELD MO 65804-1318 US	

REMARKS

This receipt was generated by the automated BLM Collections and Billing System and is a paper representation of a portion of the official electronic record contained therein.



UNITED STATES  
DEPARTMENT OF THE INTERIOR  
BUREAU OF LAND MANAGEMENT

**MAINTENANCE FEE WAIVER CERTIFICATION**

SEE INSTRUCTIONS ON PAGE 2

Amc 117939

FORM APPROVED  
OMB NO. 1004-0114  
Expires: August 31, 2013

314

Amc 116255

- This small miner waiver is filed for the assessment year beginning on September 1, 2011 and ending on September 1, 2012.
- The undersigned and all related parties owned ten or fewer mining claims, mill, or tunnel sites located and maintained on Federal lands in the United States of America on September 1, 2011.
- The undersigned have performed the assessment work required by law for each mining claim listed prior to filing this waiver and understand that by filing this form, an affidavit of assessment work must be recorded by the December 30th following the filing of this waiver.
- The undersigned understand that if the assessment work obligation has not yet come due under 30 U.S.C. 28 (for those claims in their first assessment year only), a notice of intent to hold reciting this condition must be recorded by the December 30th following the filing of this waiver.
- The undersigned understand that mill and tunnel sites may also be listed upon this waiver and be waived from payment of the maintenance fee, and that a notice of intent to hold for these sites is required to be recorded by the December 30th immediately following the filing of this waiver.
- The undersigned understand and acknowledge that pursuant to 43 U.S.C. 1212 and 18 U.S.C. 1001, the filing or recording of a false, fictitious, or fraudulent document with the Bureau of Land Management may result in a fine of up to \$250,000, a prison term not to exceed five years, or both.
- The mining claims, mill or tunnel sites for which this waiver from payment of the maintenance fees is requested are:

	CLAIM OR SITE NAME	BLM RECORDATION SERIAL NUMBER
1.	Silver Bell #1 ✓	117947
2.	Silver Bell #2	117948
3.	Silver Bell #3	117949
4.	Silver Bell #4	117950
5.	Silver Bell #5	117951
6.	Silver Bell #6	117952
7.	Silver Bell #7	117953
8.	Silver Bell #8	117954
9.	Tiger Bell #9	116263
10.	Tiger Bell #20	116274

The owner(s) (claimants) of the above mining claims and sites are:

Janet (Eckman) Stewart ✓

(Owner's Name - Please Print)

x Janet (Eckman) Stewart  
(Owner's Signature)

3609 W. Westwinds Dr.

(Street or P.O. Box)

Ozark

(City)

MO

(State)

65721

(Zip Code)

(Owner's Name - Please Print)

(Street or P.O. Box)

(City)

(State)

(Zip Code)

(Owner's Name - Please Print)

(Street or P.O. Box)

(City)

(State)

(Zip Code)

(Owner's Signature)

(Owner's Signature)

RECEIVED  
BLM AZ STATE OFFICE  
2011 AUG 16 P 2:57  
PHOENIX, ARIZONA

ENTERED IN COMPUTER

RS 8-22-11

10/SC

(Owner's Name - Please Print)

(Owner's Signature)

(Street or P.O. Box)

(City)

(State)

(Zip Code)

(Owner's Name - Please Print)

(Owner's Signature)

(Street or P.O. Box)

(City)

(State)

(Zip Code)

(Owner's Name - Please Print)

(Owner's Signature)

(Street or P.O. Box)

(City)

(State)

(Zip Code)

(Owner's Name - Please Print)

(Owner's Signature)

(Street or P.O. Box)

(City)

(State)

(Zip Code)

Title 18 U.S.C. Section 1001 and Title 43 U.S.C. Section 1212 makes it a crime for any person knowingly and willfully to make to any department or agency of the United States any false, fictitious or fraudulent statements or representations as to any matter within its jurisdiction.

INSTRUCTIONS

1. This certification is made under the provisions of §1744 of Title 43 and § 28-28k of Title 30 of the United States Code; and the regulations thereunder (43 CFR Part 3830).
2. The claimant(s) must fill in the dates in paragraph 1 for the beginning and ending of the assessment year for which this waiver is sought.
3. The claimant(s) must fill in the date in paragraph 2 for the beginning of the assessment year for which this waiver is sought.
4. All claim and site names and Bureau of Land Management (BLM) serial numbers must be listed for the mining claims, mill sites, and tunnel sites for which the waiver is sought.
5. All owners of the mining claims, mill sites, and tunnel sites and their addresses must be given.
6. This waiver form must be signed by all the claimants or their designated agent, in original form. If an agent is designated, a notarized designation of agent, signed by all of the claimants with proper address given, must be submitted with this waiver.
7. This form must be filed no later than September 1st for the upcoming assessment year in the BLM State Office where the mining claims or sites are recorded, or the waiver cannot be granted by the BLM. (Example: To obtain a waiver for the assessment year 2012, which begins on September 1, 2011, you must qualify for and file for a waiver no later than September 1, 2011, in the proper BLM State Office.)
8. For all mining claims which require assessment work, you must record an affidavit of labor on or before the December 30th immediately following the filing of this waiver. For all other mining claims or sites waived, you must record a notice of intent to hold on or before the December 30th immediately following the filing of this waiver.
9. Mill and tunnel sites may also be listed upon this waiver and be waived from payment of the maintenance fee. A notice of intent to hold for these sites is required to be filed by the December 30th following the filing of this waiver.

PHOENIX, ARIZONA

FOR OFFICIAL USE ONLY

RECEIVED  
BLM AZ STATE OFFICE



When Recorded Return Document to:

Janet (Eckman) Stewart

3609 W. Westwinds Dr.

Ozark, MO, 65721



FEE# 2011042249

OFFICIAL RECORDS OF MOHAVE COUNTY CAROL MEIER, COUNTY RECORDER



08/12/2011 12:55 PM Fee: \$19.00

PAGE: 1 of 2

Address Updated AUG 17 2011 PB

Check here is this is a change of address.

Telephone: \_\_\_\_\_

E-mail address: \_\_\_\_\_

AFFIDAVIT OF PERFORMANCE OF ANNUAL WORK

1. State of Arizona, County of Mohave ss:

2. I (Name) Janet (Eckman) Stewart

3. Reside at (Address) 3609 W. Westwinds Dr.

City Ozark County \_\_\_\_\_

RECEIVED PHOENIX, ARIZONA 2011 AUG 16 P 1:51 BLM Date Stamp

State MO Zip 65721 being duly sworn, depose and say that I am a citizen of the United States, more than eighteen years of age, and that all of the facts set forth in this affidavit, subject to the provisions and penalties of 18 U.S.C. 1001 pertaining to the filing of false, fictitious, or fraudulent statements with the United States, are true and correct according to the best of my knowledge, information and belief.

4. Owner's name and address (If not shown in Items 1-3 above).

5. That I am personally acquainted with the mining claim(s). The work and improvements were made by and at the expense of the owner(s) of said claim(s). Said contiguous group of claims, listed on this document, are situated in the

Weaver (optional) Mining District; Mohave County, Arizona.

Table with 7 columns: Line No., AMC NUMBER, CLAIM/SITE NAME, COUNTY RECORDER DATA (If available), TWP, RNG, SEC. Rows 1-6 listing Silver Bell claims.

Form: MCF108 Revised Jan. 2006

Page 1 of 2

ENTERED IN COMPUTER RE 8-22-11



RECEIVED  
 ARIZONA STATE OFFICE  
 2011 AUG 16 P 1:51  
 PHOENIX, ARIZONA  
 BLM  
 Date  
 Stamp

7	117953	Silver Bell #7	Dkt/Pg:673/975&976	26N	21W	23, 24 25, 26
8	117954	Silver Bell #8	Dkt/Pg:673/977&978	26N	21W	23, 24 25, 26
9	116263	Tiger Bell #9	Dkt/Pg:673/9&10	26N	21W	24&25
10	116274	Tiger Bell #20	Dkt/Pg:673/31&32	26N	21W	24&25

6. That between the dates starting at 12 o'clock noon on September 1, 20 10 and ending at 12 o'clock noon on September 1, 20 11 at least \$ 1,000.00 dollars worth of work and improvements were done and performed upon said claim(s) or upon one or more of a contiguous group of claims for the benefit of all, wholly or partly outside of a contiguous group of claims for the benefit of all, not including the location work.

7. That the following persons were employed to perform the work and improvements described herein: Kent Dobbins, Beth Wilson, Art Alvarez, Renee Alvarez, Frank Mannarino, Vincent Masi & others.

8. That the work and improvements performed were: Repaired & graded roads to all claims. Removed hardrock & placer ore for processing, using pick & shovel, buckets & barrels. Loaded barrels to truck & trailer, Also used backhoe, loader, trackhoe & dumptruck.

X9. Dated: 7-28-11 Signature: [Signature]

SUBSCRIBED AND SWORN TO before me, a Notary Public, this 28 day of JULY 20 11

By: [Signature]

Notary Public SHERRIE L. FREYER

My Commission Expires 08-03-14

SHERRIE L. FREYER  
 Notary Public - Notary Seal  
 STATE OF MISSOURI  
 Greene County  
 My Commission Expires Aug. 3, 2014  
 Commission#10520368

No. of Claims: 10 x \$10 = 100.00  
 Check No.: 290579 Init. SC  
 Receipt No.: 2406487  
 For BLM Use Only

Bureau of Land Management  
 Arizona State Office  
[www.az.blm.gov](http://www.az.blm.gov)

**United States Department of the Interior**  
**Bureau of Land Management**  
 LANDS/RECREATION & PLANNING  
 ONE N CENTRAL AVE  
 PHOENIX, AZ 85004 -2203  
 Phone: 602-417-9200

Receipt

No: 2406487

<b>Transaction #:</b> 2481755	
<b>Date of Transaction:</b> 08/16/2011	
<b>CUSTOMER:</b>	
JANET STEWART 3609 WESTWIND DR OZARK,MO 65721-8999 US	

LINE #	QTY	DESCRIPTION	REMARKS	UNIT PRICE	TOTAL
1	1.00	LOCATABLE MINERALS / MINING CLAIMS-NOT NEW-UNADJUD,ONE AUTH NO. ONLY / MINING CLAIM MONEY RECEIVED CASES: AMC117947/\$100.00	WAIVER & POL (10)	- n/a -	100.00
<b>TOTAL:</b>					<b>\$100.00</b>

PAYMENT INFORMATION			
1	AMOUNT:	100.00	POSTMARKED: N/A
	TYPE:	CHECK	RECEIVED: 08/16/2011
	CHECK NO:	290579	
	NAME:	STEWART, JANET 3609 WESTWIND DR OZARK MO 65721-8999 US	

REMARKS

This receipt was generated by the automated BLM Collections and Billing System and is a paper representation of a portion of the official electronic record contained therein.

AMC 117939  
116255

**MAINTENANCE FEE PAYMENT**

Claimant Name: Janet (Eckman) Stewart

Address: 3609 W. Westwinds Dr.

City: Ozark State: MO Zip: 65721

Telephone: \_\_\_\_\_

E-mail address: \_\_\_\_\_

Signature: Janet Eckman Stewart

Check here if this is a change of address *Address Updated*  
*AUG 17 2011 PR*

RECEIVED  
BLM AZ STATE OFFICE  
2011 AUG 16 P 2:41  
PHOENIX, ARIZONA  
BLM  
Date  
Stamp

LINE NO.	AMC NUMBER	CLAIM/SITE NAME	COUNTY RECORDER DATA (If available)	TWP	RNG	SEC
1	117947	Silver Bell #1	Dkt/Pg:673/963&964	26N	21W	23, 24 25, 26
2	117948	Silver Bell #2	Dkt/Pg:673/965&966	26N	21W	23, 24 25, 26
3	117949	Silver Bell #3	Dkt/Pg:673/967&968	26N	21W	23, 24 25, 26
4	117950	Silver Bell #4	Dkt/Pg:673/969&970	26N	21W	23, 24 25, 26
5	117951	Silver Bell #5	Dkt/Pg:673/971&972	26N	21W	23, 24 25, 26
6	117952	Silver Bell #6	Dkt/Pg:673/973&974	26N	21W	23, 24 25, 26
7	117953	Silver Bell #7	Dkt/Pg:673/975&976	26N	21W	23, 24 25, 26
8	117954	Silver Bell #8	Dkt/Pg:673/977&978	26N	21W	23, 24 25, 26
9	116263	Tiger Bell #9	Dkt/Pg:673/9&10	26N	21W	24 & 25
10	116274	Tiger Bell #20	Dkt/Pg:673/31&32	26N	21W	24 & 25

List additional claims on Form MCF114.

No. of Claims: 10 x \$140 = 1400  
Check No: 290584 Init. SC  
Receipt No.: 2406603  
For BLM Use Only

Bureau of Land Management  
Arizona State Office  
www.blm.gov/az/

ENTERED INTO COMPUTER  
AUG 17 2011 *PR*

Form: MCF112  
Revised July 2009

This form is available from the Arizona Department of Mines and Mineral Resources and may be reproduced.



**United States Department of the Interior**  
**Bureau of Land Management**  
 LANDS/RECREATION & PLANNING  
 ONE N CENTRAL AVE  
 PHOENIX, AZ 85004 -2203  
 Phone: 602-417-9200

Receipt

No: 2406603

<b>Transaction #:</b> 2481870	
<b>Date of Transaction:</b> 08/16/2011	
<b>CUSTOMER:</b>	
JANET STEWART 3609 WESTWIND DR OZARK,MO 65721-8999 US	

LINE #	QTY	DESCRIPTION	REMARKS	UNIT PRICE	TOTAL
1	1.00	LOCATABLE MINERALS / MINING CLAIMS-NOT NEW-UNADJUD,ONE AUTH NO. ONLY / MINING CLAIM MONEY RECEIVED CASES: AMC117947/\$1400.00	MAINT (10) 2012	- n/a -	1400.00
<b>TOTAL:</b>					<b>\$1,400.00</b>

PAYMENT INFORMATION			
1	AMOUNT:	1400.00	POSTMARKED: N/A
	TYPE:	CHECK	RECEIVED: 08/16/2011
	CHECK NO:	290584	
	NAME:	STEWART, JANET 3609 WESTWIND DR OZARK MO 65721-8999 US	

REMARKS

This receipt was generated by the automated BLM Collections and Billing System and is a paper representation of a portion of the official electronic record contained therein.

# Customer Name Update Screen

System ID:MC

Name: ECKMAN JANET

Lookup

Proprietor #: 2101572

Renumber To:

Category: P - PRIVATE

Address: 3609 WESTWIND DR

*Address Updated*  
**ENTERED INTO COMPUTER**

AUG 17 2011 *PB*

City: OZARK

State: MO

Zip: 657218999

Save

Save/Override DataFlux

Delete

Renumber

Customer details successfully saved for Customer Id 2101572

**List of Proprietors**

ECKMAN JANET[2101572], 2380 E CARDINAL RD, , OZARK, MO, 657215322, P, MATCHED

*↑ Previous Address*

Select

Cancel



UNITED STATES  
DEPARTMENT OF THE INTERIOR  
BUREAU OF LAND MANAGEMENT

**MAINTENANCE FEE WAIVER CERTIFICATION**

SEE INSTRUCTIONS ON PAGE 2

Amc 117939

309

FORM APPROVED  
OMB NO. 1004-0114  
Expires: August 31, 2013

Amc 116235 (116235)

- This small miner waiver is filed for the assessment year beginning on September 1, 2011 and ending on September 1, 2012.
- The undersigned and all related parties owned ten or fewer mining claims, mill, or tunnel sites located and maintained on Federal lands in the United States of America on September 1, 2011.
- The undersigned have performed the assessment work required by law for each mining claim listed prior to filing this waiver and understand that by filing this form, an affidavit of assessment work must be recorded by the December 30th following the filing of this waiver.
- The undersigned understand that if the assessment work obligation has not yet come due under 30 U.S.C. 28 (for those claims in their first assessment year only), a notice of intent to hold reciting this condition must be recorded by the December 30th following the filing of this waiver.
- The undersigned understand that mill and tunnel sites may also be listed upon this waiver and be waived from payment of the maintenance fee, and that a notice of intent to hold for these sites is required to be recorded by the December 30th immediately following the filing of this waiver.
- The undersigned understand and acknowledge that pursuant to 43 U.S.C. 1212 and 18 U.S.C. 1001, the filing or recording of a false, fictitious, or fraudulent document with the Bureau of Land Management may result in a fine of up to \$250,000, a prison term not to exceed five years, or both.
- The mining claims, mill or tunnel sites for which this waiver from payment of the maintenance fees is requested are:

	CLAIM OR SITE NAME	BLM RECORDATION SERIAL NUMBER
1.	Silver Bell #22 ✓	117968
2.	Silver Bell #23	117969
3.	Silver Bell #24	117970
4.	Blue Bell #1	116235
5.	Blue Bell #2	116236
6.		
7.		
8.		
9.		
10.		

The owner(s) (claimants) of the above mining claims and sites are:

Kent Dobbins  
(Owner's Name - Please Print)

X Kent Dobbins  
(Owner's Signature)

P.O. Box 1630  
(Street or P.O. Box)

Dolan Springs      AZ      86441  
(City)                      (State)                      (Zip Code)

\_\_\_\_\_  
(Owner's Name - Please Print)

\_\_\_\_\_  
(Owner's Signature)

\_\_\_\_\_  
(Street or P.O. Box)

\_\_\_\_\_  
(City)                      (State)                      (Zip Code)

\_\_\_\_\_  
(Owner's Name - Please Print)

\_\_\_\_\_  
(Owner's Signature)

\_\_\_\_\_  
(Street or P.O. Box)

\_\_\_\_\_  
(City)                      (State)                      (Zip Code)

RECEIVED  
BLM AZ STATE OFFICE  
2011 AUG 19 P 2:57  
PHOENIX ARIZONA

ENTERED IN COMPUTER  
RE 8-22-11

5/sc

(Owner's Name - Please Print)	(Owner's Signature)		
(Street or P.O. Box)	(City)	(State)	(Zip Code)
(Owner's Name - Please Print)	(Owner's Signature)		
(Street or P.O. Box)	(City)	(State)	(Zip Code)
(Owner's Name - Please Print)	(Owner's Signature)		
(Street or P.O. Box)	(City)	(State)	(Zip Code)
(Owner's Name - Please Print)	(Owner's Signature)		
(Street or P.O. Box)	(City)	(State)	(Zip Code)

Title 18 U.S.C. Section 1001 and Title 43 U.S.C. Section 1212 makes it a crime for any person knowingly and willfully to make to any department or agency of the United States any false, fictitious or fraudulent statements or representations as to any matter within its jurisdiction.

**INSTRUCTIONS**

1. This certification is made under the provisions of §1744 of Title 43 and § 28-28k of Title 30 of the United States Code; and the regulations thereunder (43 CFR Part 3830).
2. The claimant(s) must fill in the dates in paragraph 1 for the beginning and ending of the assessment year for which this waiver is sought.
3. The claimant(s) must fill in the date in paragraph 2 for the beginning of the assessment year for which this waiver is sought.
4. All claim and site names and Bureau of Land Management (BLM) serial numbers must be listed for the mining claims, mill sites, and tunnel sites for which the waiver is sought.
5. All owners of the mining claims, mill sites, and tunnel sites and their addresses must be given.
6. This waiver form must be signed by all the claimants or their designated agent, in original form. If an agent is designated, a notarized designation of agent, signed by all of the claimants with proper address given, must be submitted with this waiver.
7. This form must be filed no later than September 1st for the upcoming assessment year in the BLM State Office where the mining claims or sites are recorded, or the waiver cannot be granted by the BLM. (Example: To obtain a waiver for the assessment year 2012, which begins on September 1, 2011, you must qualify for and file for a waiver no later than September 1, 2011, in the proper BLM State Office.)
8. For all mining claims which require assessment work, you must record an affidavit of labor on or before the December 30th immediately following the filing of this waiver. For all other mining claims or sites waived, you must record a notice of intent to hold on or before the December 30th immediately following the filing of this waiver.
9. Mill and tunnel sites may also be listed upon this waiver and be waived from payment of the maintenance fee. A notice of intent to hold for these sites is required to be filed by the December 30th following the filing of this waiver.

PHOENIX, ARIZONA

2011 AUG 19 P 12:51

**FOR OFFICIAL USE ONLY**

RECEIVED  
BLMAZ STATE OFFICE

When Recorded Return Document to:

Kent Dobbins

P.O. Box 1630

Dolan Springs, AZ 86441

Check here is this is a change of address.

Telephone: \_\_\_\_\_

E-mail address: \_\_\_\_\_



FEE# 2011042242

OFFICIAL RECORDS  
OF MOHAVE COUNTY  
CAROL MEIER,  
COUNTY RECORDER



08/12/2011 12:55 PM Fee: \$19.00

PAGE: 1 of 2

**AFFIDAVIT OF PERFORMANCE OF ANNUAL WORK**

1. State of Arizona, County of Mohave ss:

2. I (Name) Kent Dobbins

3. Reside at (Address) P.O. Box 1630

City Dolan Springs County Mohave

BLM  
Date  
Stamp

RECEIVED  
BLM AZ STATE OFFICE  
2011 AUG 16 P 1:23  
PHOENIX, ARIZONA

State AZ Zip 86441 being duly sworn, depose and say that I am a citizen of the United States, more than eighteen years of age, and that all of the facts set forth in this affidavit, subject to the provisions and penalties of 18 U.S.C. 1001 pertaining to the filing of false, fictitious, or fraudulent statements with the United States, are true and correct according to the best of my knowledge, information and belief.

4. Owner's name and address (If not shown in Items 1-3 above). \_\_\_\_\_

5. That I am personally acquainted with the mining claim(s). The work and improvements were made by and at the expense of the owner(s) of said claim(s). Said contiguous group of claims, listed on this document, are situated in the

Weaver (optional) Mining District; Mohave County, Arizona.

Line No.	AMC NUMBER	CLAIM/SITE NAME	COUNTY RECORDER DATA (If available)	TWP	RNG	SEC
1	117968	Silver Bell #22	Dkt/Pg:674/74&75	26N	21W	31
2	117969	Silver Bell #23	Dkt/Pg:674/76&77	26N	21W	31
3	117970	Silver Bell #24	Dkt/Pg:674/78&79	26N	21W	31
4	116235	Blue Bell #1	Dkt/Pg:672/953&954	26N	20W	31
5	116236	Blue Bell #2	Dkt/Pg:672/955&956	26N	20W	31
6						

Form: MCF108  
Revised Jan. 2006

ENTERED IN COMPUTER Page 1 of 2

RE 822-11



RECEIVED  
 ARIZONA STATE OFFICE  
 2011 AUG 16 P 1:23  
 PHOENIX, ARIZONA

BLM  
 Date  
 Stamp

7					
8					
9					
10					

6. That between the dates starting at 12 o'clock noon on September 1, 20 10 and ending at 12 o'clock noon on September 1, 20 11 at least \$ 500.00 dollars worth of work and improvements were done and performed upon said claim(s) or upon one or more of a contiguous group of claims for the benefit of all, wholly or partly outside of a contiguous group of claims for the benefit of all, not including the location work.

7. That the following persons were employed to perform the work and improvements described herein: Kent Dobbins, Beth Wilson, Art Alvarez, Renee Alvarez, Frank Mannarino, Vincent Masi & others.

8. That the work and improvements performed were: Repaired & graded roads to all claims. Removed hardrock & placer ore for processing, using pick & shovel, buckets & barrels. Loaded barrels to truck & trailer. Also used backhoe, loader, trackhoe & dumptruck.

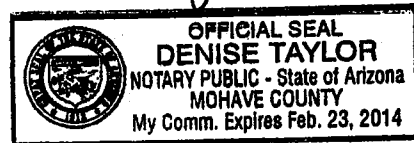
X9. Dated: 8/11/11 Signature: Kent Dobbins

SUBSCRIBED AND SWORN TO before me, a Notary Public, this 11<sup>th</sup> day of August 2011

By: Kent Dobbins

Notary Public

My Commission Expires 2-23-2014



No. of Claims: 5 x \$10 = 50<sup>00</sup>  
 Check No.: 290560 Init. SC  
 Receipt No.: 2406426  
 For BLM Use Only

Bureau of Land Management  
 Arizona State Office  
[www.az.blm.gov](http://www.az.blm.gov)

**United States Department of the Interior**  
**Bureau of Land Management**  
 LANDS/RECREATION & PLANNING  
 ONE N CENTRAL AVE  
 PHOENIX, AZ 85004 -2203  
 Phone: 602-417-9200

Receipt

No: 2406426

<b>Transaction #:</b> 2481693	
<b>Date of Transaction:</b> 08/16/2011	
<b>CUSTOMER:</b>	
KENT DOBBINS PO BOX 1630 DOLAN SPRINGS, AZ 86441-1630 US	

LINE #	QTY	DESCRIPTION	REMARKS	UNIT PRICE	TOTAL
1	1.00	LOCATABLE MINERALS / MINING CLAIMS-NOT NEW-UNADJUD, ONE AUTH NO. ONLY / MINING CLAIM MONEY RECEIVED CASES: AMC117968/\$50.00	WAIVER & POL (5)	- n/a -	50.00
<b>TOTAL:</b>					<b>\$50.00</b>

PAYMENT INFORMATION					
1	AMOUNT:	50.00	POSTMARKED:	N/A	
	TYPE:	CHECK	RECEIVED:	08/16/2011	
	CHECK NO:	290560			
	NAME:	DOBBINS, KENT PO BOX 1630 DOLAN SPRINGS AZ 86441-1630 US			

REMARKS

This receipt was generated by the automated BLM Collections and Billing System and is a paper representation of a portion of the official electronic record contained therein.

Amc 117939  
Amc 116236

**MAINTENANCE FEE PAYMENT**

Claimant Name: Kent Dobbins  
 Address: P.O. Box 1630  
Dolan Springs State: AZ Zip: 86441  
 City: \_\_\_\_\_  
 Telephone: \_\_\_\_\_  
 E-mail address: \_\_\_\_\_  
 X Signature: Kent Dobbins

Check here if this is a change of address.

RECEIVED  
 BLM AZ STATE OFFICE  
 PHOENIX, ARIZONA  
 2011 AUG 16 P 2:16  
 BLM  
 Date  
 Stamp

LINE NO.	AMC NUMBER	CLAIM/SITE NAME	COUNTY RECORDER DATA (If available)	TWP	RNG	SEC
1	117968	Silver Bell #22	Dkt/Pg:674/74&75	26N	21W	31
2	117969	Silver Bell #23	Dkt/Pg:674/76&77	26N	21W	31
3	117970	Silver Bell #24	Dkt/Pg:674/78&79	26N	21W	31
4	116235	Blue Bell #1	Dkt/Pg:672/953&954	26N	20W	31
5	116236	Blue Bell #2	Dkt/Pg:672/955&956	26N	20W	31
6	<b>ENTERED INTO COMPUTER</b>					
7	AUG 17 2011 <i>pb</i>					
8						
9						
10						

List additional claims on Form MCF114.

No. of Claims: 5 x \$140 = 700  
 Check No: 290562 Init. SC  
 Receipt No.: 2406546  
 For BLM Use Only

**Bureau of Land Management**  
**Arizona State Office**  
[www.blm.gov/az/](http://www.blm.gov/az/)

**Form: MCF112**  
 Revised July 2009



**United States Department of the Interior**  
**Bureau of Land Management**  
 LANDS/RECREATION & PLANNING  
 ONE N CENTRAL AVE  
 PHOENIX, AZ 85004 -2203  
 Phone: 602-417-9200

Receipt

No: 2406546

<b>Transaction #:</b> 2481812	
<b>Date of Transaction:</b> 08/16/2011	
<b>CUSTOMER:</b>	
KENT DOBBINS PO BOX 1630 DOLAN SPRINGS, AZ 86441-1630 US	

LINE #	QTY	DESCRIPTION	REMARKS	UNIT PRICE	TOTAL
1	1.00	LOCATABLE MINERALS / MINING CLAIMS-NOT NEW-UNADJUD, ONE AUTH NO. ONLY / MINING CLAIM MONEY RECEIVED CASES: AMC117968/\$700.00	MAINT (5) 2012	- n/a -	700.00
<b>TOTAL:</b>					<b>\$700.00</b>

PAYMENT INFORMATION			
1	AMOUNT:	700.00	POSTMARKED: N/A
	TYPE:	CHECK	RECEIVED: 08/16/2011
	CHECK NO:	290562	
	NAME:	DOBBINS, KENT PO BOX 1630 DOLAN SPRINGS AZ 86441-1630 US	

REMARKS

This receipt was generated by the automated BLM Collections and Billing System and is a paper representation of a portion of the official electronic record contained therein.

UNITED STATES  
DEPARTMENT OF THE INTERIOR  
BUREAU OF LAND MANAGEMENT

**MAINTENANCE FEE WAIVER CERTIFICATION**

*Amc 117907*  
FORM APPROVED  
OMB NO. 1004-0114  
Expires: August 31, 2013

(313)

*Amc 117939*

SEE INSTRUCTIONS ON PAGE 2

1. This small miner waiver is filed for the assessment year beginning on September 1, 2011 and ending on September 1, 2012.
2. The undersigned and all related parties owned ten or fewer mining claims, mill, or tunnel sites located and maintained on Federal lands in the United States of America on September 1, 2011.
3. The undersigned have performed the assessment work required by law for each mining claim listed prior to filing this waiver and understand that by filing this form, an affidavit of assessment work must be recorded by the December 30th following the filing of this waiver.
4. The undersigned understand that if the assessment work obligation has not yet come due under 30 U.S.C. 28 (for those claims in their first assessment year only), a notice of intent to hold reciting this condition must be recorded by the December 30th following the filing of this waiver.
5. The undersigned understand that mill and tunnel sites may also be listed upon this waiver and be waived from payment of the maintenance fee, and that a notice of intent to hold for these sites is required to be recorded by the December 30th immediately following the filing of this waiver.
6. The undersigned understand and acknowledge that pursuant to 43 U.S.C. 1212 and 18 U.S.C. 1001, the filing or recording of a false, fictitious, or fraudulent document with the Bureau of Land Management may result in a fine of up to \$250,000, a prison term not to exceed five years, or both.
7. The mining claims, mill or tunnel sites for which this waiver from payment of the maintenance fees is requested are:

	CLAIM OR SITE NAME	BLM RECORDATION SERIAL NUMBER
1.	Gold Bell #13 ✓	117919
2.	Gold Bell #14	117920
3.	Gold Bell #15	117921
4.	Gold Bell #16	117922
5.	Gold Bell #30	117936
6.	Gold Bell #31	117937
7.	Gold Bell #32	117938
8.	Tinker Bell #1	117939
9.	Tinker Bell #2	117940
10.	Tinker Bell #3	117941

The owner(s) (claimants) of the above mining claims and sites are:

Bethany R. Wilson ✓  
(Owner's Name - Please Print)

Bethany R. Wilson  
(Owner's Signature)

P.O. Box 1770  
(Street or P.O. Box)

Dolan Springs      AZ      86441  
(City)                      (State)                      (Zip Code)

(Owner's Name - Please Print)

(Owner's Signature)

(Street or P.O. Box)

(City)                      (State)                      (Zip Code)

(Owner's Name - Please Print)

(Owner's Signature)

(Street or P.O. Box)

(City)                      (State)                      (Zip Code)

ENTERED IN COMPUTER

*RS 822-11*

*10/6*

RECEIVED  
MAYAZ STATE OFFICE  
AUG 16 P 2:51  
TUCUMCARI, ARIZONA

(Owner's Name - Please Print)	(Owner's Signature)		
(Street or P.O. Box)	(City)	(State)	(Zip Code)
(Owner's Name - Please Print)	(Owner's Signature)		
(Street or P.O. Box)	(City)	(State)	(Zip Code)
(Owner's Name - Please Print)	(Owner's Signature)		
(Street or P.O. Box)	(City)	(State)	(Zip Code)
(Owner's Name - Please Print)	(Owner's Signature)		
(Street or P.O. Box)	(City)	(State)	(Zip Code)

Title 18 U.S.C. Section 1001 and Title 43 U.S.C. Section 1212 makes it a crime for any person knowingly and willfully to make to any department or agency of the United States any false, fictitious or fraudulent statements or representations as to any matter within its jurisdiction.

**INSTRUCTIONS**

1. This certification is made under the provisions of §1744 of Title 43 and § 28-28k of Title 30 of the United States Code; and the regulations thereunder (43 CFR Part 3830).
2. The claimant(s) must fill in the dates in paragraph 1 for the beginning and ending of the assessment year for which this waiver is sought.
3. The claimant(s) must fill in the date in paragraph 2 for the beginning of the assessment year for which this waiver is sought.
4. All claim and site names and Bureau of Land Management (BLM) serial numbers must be listed for the mining claims, mill sites, and tunnel sites for which the waiver is sought.
5. All owners of the mining claims, mill sites, and tunnel sites and their addresses must be given.
6. This waiver form must be signed by all the claimants or their designated agent, in original form. If an agent is designated, a notarized designation of agent, signed by all of the claimants with proper address given, must be submitted with this waiver.
7. This form must be filed no later than September 1st for the upcoming assessment year in the BLM State Office where the mining claims or sites are recorded, or the waiver cannot be granted by the BLM. (Example: To obtain a waiver for the assessment year 2012, which begins on September 1, 2011, you must qualify for and file for a waiver no later than September 1, 2011, in the proper BLM State Office.)
8. For all mining claims which require assessment work, you must record an affidavit of labor on or before the December 30th immediately following the filing of this waiver. For all other mining claims or sites waived, you must record a notice of intent to hold on or before the December 30th immediately following the filing of this waiver.
9. Mill and tunnel sites may also be listed upon this waiver and be waived from payment of the maintenance fee. A notice of intent to hold for these sites is required to be filed by the December 30th following the filing of this waiver.

PHOENIX, ARIZONA

2011 AUG 11 12 02 PM

FOR OFFICIAL USE ONLY

RECEIVED  
BLM AZ STATE OFFICE

10/1



When Recorded Return Document to:

Bethany R. Wilson  
P.O. Box 1770  
Dolan Springs, AZ 86441

Check here is this is a change of address.

Telephone: \_\_\_\_\_

E-mail address: \_\_\_\_\_



FEE# 2011042238

OFFICIAL RECORDS  
OF MOHAVE COUNTY  
CAROL MEIER,  
COUNTY RECORDER



08/12/2011 12:55 PM Fee: \$19.00

PAGE: 1 of 2

**AFFIDAVIT OF PERFORMANCE OF ANNUAL WORK**

1. State of Arizona, County of Mohave ss:

2. I (Name) Bethany R. Wilson

3. Reside at (Address) P.O. Box 1770

City Dolan Springs County Mohave

RECEIVED  
BLM AZ STATE OFFICE  
2011 AUG 16 P 1:06  
PHOENIX, ARIZONA  
BLM  
Date  
Stamp

State AZ Zip 86441 being duly sworn, depose and say that I am a citizen of the United States, more than eighteen years of age, and that all of the facts set forth in this affidavit, subject to the provisions and penalties of 18 U.S.C. 1001 pertaining to the filing of false, fictitious, or fraudulent statements with the United States, are true and correct according to the best of my knowledge, information and belief.

4. Owner's name and address (If not shown in Items 1-3 above) \_\_\_\_\_

5. That I am personally acquainted with the mining claim(s). The work and improvements were made by and at the expense of the owner(s) of said claim(s). Said contiguous group of claims, listed on this document, are situated in the

Weaver (optional) Mining District; Mohave County, Arizona.

Line No.	AMC NUMBER	CLAIM/SITE NAME	COUNTY RECORDER DATA (If available)	TWP	RNG	SEC
1	117919	Gold Bell #13	Dkt/Pg: 674/26&27	25&26N	20&21W	6&31
2	117920	Gold Bell #14	Dkt/Pg: 674/28&29	25&26N	20&21W	6&31
3	117921	Gold Bell #15	Dkt/Pg: 674/30&31	25&26N	20&21W	6&31
4	117922	Gold Bell #16	Dkt/Pg: 674/32&33	25&26N	20&21W	6&31
5	117936	Gold Bell #30	Dkt/Pg: 674/60&61	25&26N	20&21W	6&31
6	117937	Gold Bell #31	Dkt/Pg: 674/62&63	25&26N	20&21W	6&31

Form: MCF108  
Revised Jan. 2006  
Page 1 of 2

ENTERED IN COMPUTER

RS 8-22-11

RECEIVED  
 BLM AZ STATE OFFICE  
 2011 AUG 16 P 1:06  
 PHOENIX, ARIZONA  
 BLM  
 Date  
 Stamp

	AMC		Dkt/Pg:	TWP	RNG	SEC
7	117938	Gold Bell #32	674/64&65	25&26N	20&21W	6&31
8	117939	Tinker Bell #1	673/815&816	26N	20W	31
9	117940	Tinker Bell #2	673/817&818	26N	20W	31
10	117941	Tinker Bell #3	673/819&820	26N	20W	31

6. That between the dates starting at 12 o'clock noon on September 1, 20 10 and ending at 12 o'clock noon on September 1, 20 11 at least \$ 1,000.00 dollars worth of work and improvements were done and performed upon said claim(s) or upon one or more of a contiguous group of claims for the benefit of all, wholly or partly outside of a contiguous group of claims for the benefit of all, not including the location work.

7. That the following persons were employed to perform the work and improvements described herein: Kent Dobbins, Beth Wilson, Art Alvarez, Renee Alvarez, Frank Mannarino, Vicent Masi & others.

8. That the work and improvements performed were: Repaired & graded roads to all claims. Removed hardrock & placer ore for processing, using pick & shovel, buckets & barrels. Loaded barrels to truck & trailer. Also used backhoe, loader, trackhoe & dumptruck.

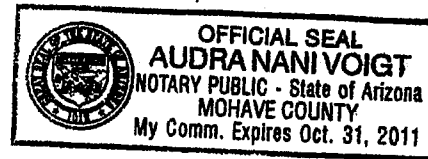
X 9. Dated: 7-5-2011 Signature: Bethany R. Wilson

SUBSCRIBED AND SWORN TO before me, a Notary Public, this 5th day of July 20 2011

By: Bethany Rae Wilson

Notary Public Audra Nani Voigt

My Commission Expires 10/31/11



No. of Claims: 10 x \$10 = 100  
 Check No.: 290563 Init. SC  
 Receipt No.: 2406387  
 For BLM Use Only

Bureau of Land Management  
 Arizona State Office  
[www.az.blm.gov](http://www.az.blm.gov)

**United States Department of the Interior**  
**Bureau of Land Management**  
 LANDS/RECREATION & PLANNING  
 ONE N CENTRAL AVE  
 PHOENIX, AZ 85004 -2203  
 Phone: 602-417-9200

Receipt

No: 2406387

<b>Transaction #:</b> 2481653	
<b>Date of Transaction:</b> 08/16/2011	
<b>CUSTOMER:</b>	
BETHANY WILSON PO BOX 1770 DOLAN SPRINGS, AZ 86441-1770 US	

LINE #	QTY	DESCRIPTION	REMARKS	UNIT PRICE	TOTAL
1	1.00	LOCATABLE MINERALS / MINING CLAIMS-NOT NEW-UNADJUD, ONE AUTH NO. ONLY / MINING CLAIM MONEY RECEIVED <b>CASES: AMC117919/\$100.00</b>	WAIVER & POL (10)	- n/a -	100.00
<b>TOTAL:</b>					<b>\$100.00</b>

PAYMENT INFORMATION						
1	<b>AMOUNT:</b>	100.00	<b>POSTMARKED:</b>	N/A		
	<b>TYPE:</b>	CHECK	<b>RECEIVED:</b>	08/16/2011		
	<b>CHECK NO:</b>	290563				
	<b>NAME:</b>	WILSON, BETHANY PO BOX 1770 DOLAN SPRINGS AZ 86441-1770 US				

<b>REMARKS</b>	

This receipt was generated by the automated BLM Collections and Billing System and is a paper representation of a portion of the official electronic record contained therein.



Amc 117907  
117939

RECEIVED  
 BLM  
 ARIZONA STATE OFFICE  
 PHOENIX, ARIZONA  
 2011 AUG 16 P 2:01

**MAINTENANCE FEE PAYMENT**

Claimant Name: Bethany R. Wilson  
 Address: P.O. Box 1770  
Dolan  
 City: Springs State: AZ Zip: 86441  
 Telephone: \_\_\_\_\_  
 E-mail address: \_\_\_\_\_  
 Signature: Bethany R. Wilson

BLM  
Date  
Stamp

Check here if this is a change of address.

LINE NO.	AMC NUMBER	CLAIM/SITE NAME	COUNTY RECORDER DATA (If available)	TWP	RNG	SEC
1	117919	Gold Bell #13	Dkt/Pg: 674/26&27	25&26 N	20&21 W	6&31
2	117920	Gold Bell #14	Dkt/Pg: 674/28&29	25&26 N	20&21 W	6&31
3	117921	Gold Bell #15	Dkt/Pg: 674/30&31	25&26 N	20&21 W	6&31
4	117922	Gold Bell #16	Dkt/Pg: 674/32&33	25&26 N	20&21 W	6&31
5	117936	Gold Bell #30	Dkt/Pg: 674/60&61	25&26 N	20&21 W	6&31
6	117937	Gold Bell #31	Dkt/Pg: 674/62&63	25&26 N	20&21 W	6&31
7	117938	Gold Bell #32	Dkt/Pg: 674/64&65	25&26 N	20&21 W	6&31
8	117939	Tinker Bell #1	Dkt/Pg: 673/815&816	26N	20W	31
9	117940	Tinker Bell #2	Dkt/Pg: 673/817&818	26N	20W	31
10	117941	Tinker Bell #3	Dkt/Pg: 673/819&820	26N	20W	31

List additional claims on Form MCF114.

No. of Claims: 10 x \$140 = 1400  
 Check No: 290566 Init. SC  
 Receipt No.: 2406511  
 For BLM Use Only

Bureau of Land Management  
 Arizona State Office  
 www.blm.gov/az

**ENTERED INTO COMPUTER**

AUG 17 2011 PB

Form: MCF112  
 Revised July 2009

**United States Department of the Interior**  
**Bureau of Land Management**  
 LANDS/RECREATION & PLANNING  
 ONE N CENTRAL AVE  
 PHOENIX, AZ 85004 -2203  
 Phone: 602-417-9200

Receipt

No: 2406511

<b>Transaction #:</b> 2481784	
<b>Date of Transaction:</b> 08/16/2011	
<b>CUSTOMER:</b>	
BETHANY WILSON PO BOX 1770 DOLAN SPRINGS, AZ 86441-1770 US	

LINE #	QTY	DESCRIPTION	REMARKS	UNIT PRICE	TOTAL
1	1.00	LOCATABLE MINERALS / MINING CLAIMS-NOT NEW-UNADJUD, ONE AUTH NO. ONLY / MINING CLAIM MONEY RECEIVED <b>CASES: AMC117919/\$1400.00</b>	MAINT (10) 2012	- n/a -	1400.00
<b>TOTAL:</b>					<b>\$1,400.00</b>

PAYMENT INFORMATION			
1	AMOUNT:	1400.00	POSTMARKED: N/A
	TYPE:	CHECK	RECEIVED: 08/16/2011
	CHECK NO:	290566	
	NAME:	WILSON, BETHANY PO BOX 1770 DOLAN SPRINGS AZ 86441-1770 US	

REMARKS

This receipt was generated by the automated BLM Collections and Billing System and is a paper representation of a portion of the official electronic record contained therein.

UNITED STATES  
DEPARTMENT OF THE INTERIOR  
BUREAU OF LAND MANAGEMENT

AMC 117907  
AMC 117939  
FORM APPROVED  
OMB NO. 1004-0114  
Expires: August 31, 2013

312

**MAINTENANCE FEE WAIVER CERTIFICATION**

SEE INSTRUCTIONS ON PAGE 2

AMC 116255

1. This small miner waiver is filed for the assessment year beginning on September 1, 2011 and ending on September 1, 2012.
2. The undersigned and all related parties owned ten or fewer mining claims, mill, or tunnel sites located and maintained on Federal lands in the United States of America on September 1, 2011.
3. The undersigned have performed the assessment work required by law for each mining claim listed prior to filing this waiver and understand that by filing this form, an affidavit of assessment work must be recorded by the December 30th following the filing of this waiver.
4. The undersigned understand that if the assessment work obligation has not yet come due under 30 U.S.C. 28 (for those claims in their first assessment year only), a notice of intent to hold reciting this condition must be recorded by the December 30th following the filing of this waiver.
5. The undersigned understand that mill and tunnel sites may also be listed upon this waiver and be waived from payment of the maintenance fee, and that a notice of intent to hold for these sites is required to be recorded by the December 30th immediately following the filing of this waiver.
6. The undersigned understand and acknowledge that pursuant to 43 U.S.C. 1212 and 18 U.S.C. 1001, the filing or recording of a false, fictitious, or fraudulent document with the Bureau of Land Management may result in a fine of up to \$250,000, a prison term not to exceed five years, or both.
7. The mining claims, mill or tunnel sites for which this waiver from payment of the maintenance fees is requested are:

CLAIM OR SITE NAME	BLM RECORDATION SERIAL NUMBER
1. Gold Bell #3 ✓	117909
2. Gold Bell #4	117910
3. Gold Bell #19	117925
4. Gold Bell #20	117926
5. Gold Bell #21	117927
6. Silver Bell #13	117959
7. Silver Bell #14	117960
8. Silver Bell #15	117961
9. Silver Bell #16	117962
10. Tiger Bell #4	116258

The owner(s) (claimants) of the above mining claims and sites are:

Craig Dobbins ✓

(Owner's Name - Please Print)

[Signature]  
(Owner's Signature)

603 W. Kingsley

(Street or P.O. Box)

Springfield

(City)

MO

(State)

65807

(Zip Code)

(Owner's Name - Please Print)

(Street or P.O. Box)

(City)

(State)

(Zip Code)

(Owner's Name - Please Print)

(Street or P.O. Box)

(City)

(State)

(Zip Code)

(Owner's Signature)

(Owner's Signature)

RECEIVED  
BLM STATE OFFICE  
2011 AUG 16 P 2:57  
TUCSON, ARIZONA

RE 8-22-11  
ENTERED IN COMPUTER

10/50



(Owner's Name - Please Print)

(Owner's Signature)

(Street or P.O. Box)

(City)

(State)

(Zip Code)

(Owner's Name - Please Print)

(Owner's Signature)

(Street or P.O. Box)

(City)

(State)

(Zip Code)

(Owner's Name - Please Print)

(Owner's Signature)

(Street or P.O. Box)

(City)

(State)

(Zip Code)

(Owner's Name - Please Print)

(Owner's Signature)

(Street or P.O. Box)

(City)

(State)

(Zip Code)

Title 18 U.S.C. Section 1001 and Title 43 U.S.C. Section 1212 makes it a crime for any person knowingly and willfully to make to any department or agency of the United States any false, fictitious or fraudulent statements or representations as to any matter within its jurisdiction.

INSTRUCTIONS

1. This certification is made under the provisions of §1744 of Title 43 and § 28-28k of Title 30 of the United States Code; and the regulations thereunder (43 CFR Part 3830).
2. The claimant(s) must fill in the dates in paragraph 1 for the beginning and ending of the assessment year for which this waiver is sought.
3. The claimant(s) must fill in the date in paragraph 2 for the beginning of the assessment year for which this waiver is sought.
4. All claim and site names and Bureau of Land Management (BLM) serial numbers must be listed for the mining claims, mill sites, and tunnel sites for which the waiver is sought.
5. All owners of the mining claims, mill sites, and tunnel sites and their addresses must be given.
6. This waiver form must be signed by all the claimants or their designated agent, in original form. If an agent is designated, a notarized designation of agent, signed by all of the claimants with proper address given, must be submitted with this waiver.
7. This form must be filed no later than September 1st for the upcoming assessment year in the BLM State Office where the mining claims or sites are recorded, or the waiver cannot be granted by the BLM. (Example: To obtain a waiver for the assessment year 2012, which begins on September 1, 2011, you must qualify for and file for a waiver no later than September 1, 2011, in the proper BLM State Office.)
8. For all mining claims which require assessment work, you must record an affidavit of labor on or before the December 30th immediately following the filing of this waiver. For all other mining claims or sites waived, you must record a notice of intent to hold on or before the December 30th immediately following the filing of this waiver.
9. Mill and tunnel sites may also be listed upon this waiver and be waived from payment of the maintenance fee. A notice of intent to hold for these sites is required to be filed by the December 30th following the filing of this waiver.

PHOENIX, ARIZONA

2011 NOV 19 12:50

FOR OFFICIAL USE ONLY

RECEIVED  
BLM STATE OFFICE

When Recorded Return Document to:

Craig Dobbins

603 W. Kingsley

Springfield, MO 65807

Check here is this is a change of address.

Telephone: \_\_\_\_\_

E-mail address: \_\_\_\_\_



**FEE# 2011042241**

OFFICIAL RECORDS  
OF MOHAVE COUNTY  
CAROL MEIER,  
COUNTY RECORDER



08/12/2011 12:55 PM Fee: \$19.00

PAGE: 1 of 2

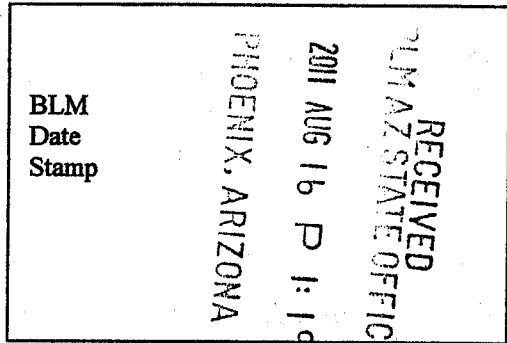
**AFFIDAVIT OF PERFORMANCE OF ANNUAL WORK**

1. State of Arizona, County of Mohave ss:

2. I (Name) Craig Dobbins

3. Reside at (Address) 603 W. Kingsley

City Springfield County \_\_\_\_\_



State MO Zip 65807 being duly sworn, depose and say that I am a citizen of the United States, more than eighteen years of age, and that all of the facts set forth in this affidavit, subject to the provisions and penalties of 18 U.S.C. 1001 pertaining to the filing of false, fictitious, or fraudulent statements with the United States, are true and correct according to the best of my knowledge, information and belief.

4. Owner's name and address (If not shown in Items 1-3 above). \_\_\_\_\_

5. That I am personally acquainted with the mining claim(s). The work and improvements were made by and at the expense of the owner(s) of said claim(s). Said contiguous group of claims, listed on this document, are situated in the

Weaver (optional) Mining District; Mohave County, Arizona.

Line No.	AMC NUMBER	CLAIM/SITE NAME	COUNTY RECORDER DATA (If available)	TWP	RNG	SEC
1	117909	Gold Bell #3	Dkt/Pg: 674/6&7	25&26N	20&21W	26&35
2	117910	Gold Bell #4	Dkt/Pg: 674/8&9	25&26N	20&21W	26&35
3	117925	Gold Bell #19	Dkt/Pg: 674/38&39	25&26N	20&21W	26&35
4	117926	Gold Bell #20	Dkt/Pg: 674/40&41	25&26N	20&21W	26&35
5	117927	Gold Bell #21	Dkt/Pg: 674/42&43	25&26N	20&21W	26&35
6	117959	Silver Bell #13	Dkt/Pg: 673/987&988	26N	21W	25&26

RECEIVED  
 PLUMAZ STATE OFFICE  
 2011 AUG 16 P 1:19  
 PHOENIX, ARIZONA  
 BLM  
 Date  
 Stamp

	AMC			TWP	RNG	SEC
7	117960	Silver Bell #14	Dkt/Pg:673/989&990	26N	21W	25&26
8	117961	Silver Bell #15	Dkt/Pg:673/991&992	26N	21W	25&26
9	117962	Silver Bell #16	Dkt/Pg:673/993&994	26N	21W	25&26
10	116258	Tiger Bell #4	Dkt/Pg:672/999&1000	26N	21W	25

6. That between the dates starting at 12 o'clock noon on September 1, 20 10 and ending at 12 o'clock noon on September 1, 20 11 at least \$ 1,000.00 dollars worth of work and improvements were done and performed upon said claim(s) or upon one or more of a contiguous group of claims for the benefit of all, wholly or partly outside of a contiguous group of claims for the benefit of all, not including the location work.

7. That the following persons were employed to perform the work and improvements described herein: Kent Dobbins, Beth Wilson, Art Alvarez, Renee Alvarez, Frank Mannarino, Vincent Masi & others.

8. That the work and improvements performed were: Repaired & graded roads to all claims. Removed hardrock & placer ore for processing, using pick & shovel, buckets & barrels. Loaded barrels to truck & trailer. Also used backhoe, loader, trackhoe & dumptruck.

X 9. Dated: 7-28-2011 Signature: [Signature]

SUBSCRIBED AND SWORN TO before me, a Notary Public, this 28 day of July 20 11

By: Craig Dobbins

Notary Public Amanda Eccher

My Commission Expires 9-28-13

AMANDA ECCHER  
 Notary Public - Notary Seal  
 STATE OF MISSOURI  
 Greene County - Comm#09875131  
 My Commission Expires Sept. 28, 2013

**Bureau of Land Management**  
**Arizona State Office**  
[www.az.blm.gov](http://www.az.blm.gov)

No. of Claims: 10 x \$10 = 100.00  
 Check No.: 290568 Init. SC  
 Receipt No.: 2406418  
 For BLM Use Only



**United States Department of the Interior**  
**Bureau of Land Management**  
 LANDS/RECREATION & PLANNING  
 ONE N CENTRAL AVE  
 PHOENIX, AZ 85004 -2203  
 Phone: 602-417-9200

Receipt

No: 2406419

<b>Transaction #:</b> 2481687	
<b>Date of Transaction:</b> 08/16/2011	
CUSTOMER:	
CRAIG DOBBINS 603 W KINGSLEY ST SPRINGFIELD,MO 65807-4705 US	

LINE #	QTY	DESCRIPTION	REMARKS	UNIT PRICE	TOTAL
1	1.00	LOCATABLE MINERALS / MINING CLAIMS-NOT NEW-UNADJUD,ONE AUTH NO. ONLY / MINING CLAIM MONEY RECEIVED CASES: AMC117909/\$100.00	WAIVER & POL (10)	- n/a -	100.00
<b>TOTAL:</b>					<b>\$100.00</b>

PAYMENT INFORMATION			
1	AMOUNT:	100.00	POSTMARKED: N/A
	TYPE:	CHECK	RECEIVED: 08/16/2011
	CHECK NO:	290568	
	NAME:	DOBBINS, CRAIG 603 W KINGSLEY ST SPRINGFIELD MO 65807-4705 US	


REMARKS

This receipt was generated by the automated BLM Collections and Billing System and is a paper representation of a portion of the official electronic record contained therein.

R2 8-22-11  
 ENTERED IN COMPUTER

Amc 117907  
117939  
116255

**MAINTENANCE FEE PAYMENT**

Claimant Name: Craig Dobbins  
 Address: 603 W. Kingsley  
Springfield State: MO Zip: 65807  
 Telephone: \_\_\_\_\_  
 E-mail address: \_\_\_\_\_  
 X Signature: 

Check here if this is a change of address.

RECEIVED  
BLM ARIZONA STATE OFFICE

2011 AUG 16 P 2:13  
PHOENIX, ARIZONA

BLM  
Date  
Stamp

LINE NO.	AMC NUMBER	CLAIM/SITE NAME	COUNTY RECORDER DATA (If available)	TWP	RNG	SEC
1	117909	Gold Bell #3	Dkt/Pg:674/6&7	25&26N	20&21W	26&35
2	117910	Gold Bell #4	Dkt/Pg:674/8&9	25&26N	20&21W	26&35
3	117925	Gold Bell #19	Dkt/Pg:674/38&39	25&26N	20&21W	26&35
4	117926	Gold Bell #20	Dkt/Pg:674/40&41	25&26N	20&21W	26&35
5	117927	Gold Bell #21	Dkt/Pg:674/42&43	25&26N	20&21W	26&35
6	117959	Silver Bell #13	Dkt/Pg:673/987&988	26N	21W	25&26
7	117960	Silver Bell #14	Dkt/Pg:673/989&990	26N	21W	25&26
8	117961	Silver Bell #15	Dkt/Pg:673/991&992	26N	21W	25&26
9	117962	Silver Bell #16	Dkt/Pg:673/993&994	26N	21W	25&26
10	116258	Tiger Bell #4	Dkt/Pg:672/999&1000	26N	21W	25

List additional claims on Form MCF114.

No. of Claims: 10 x \$140 = 1400  
 Check No: 290573 Init. SC  
 Receipt No.: 2406543  
 For BLM Use Only

Bureau of Land Management  
 Arizona State Office  
 www.blm.gov/az/

**ENTERED INTO COMPUTER**  
 AUG 17 2011 PB

Form: MCF112  
 Revised July 2009

**United States Department of the Interior**  
**Bureau of Land Management**  
 LANDS/RECREATION & PLANNING  
 ONE N CENTRAL AVE  
 PHOENIX, AZ 85004 -2203  
 Phone: 602-417-9200

Receipt

No: 2406543

<b>Transaction #:</b> 2481809	
<b>Date of Transaction:</b> 08/16/2011	
<b>CUSTOMER:</b>	
CRAIG DOBBINS 603 W KINGSLEY ST SPRINGFIELD, MO 65807-4705 US	

LINE #	QTY	DESCRIPTION	REMARKS	UNIT PRICE	TOTAL
1	1.00	LOCATABLE MINERALS / MINING CLAIMS-NOT NEW-UNADJUD, ONE AUTH NO. ONLY / MINING CLAIM MONEY RECEIVED CASES: AMC117909/\$1400.00	MAINT (10) 2012	- n/a -	1400.00
<b>TOTAL:</b>					<b>\$1,400.00</b>

PAYMENT INFORMATION			
1	AMOUNT:	1400.00	POSTMARKED: N/A
	TYPE:	CHECK	RECEIVED: 08/16/2011
	CHECK NO:	290573	
	NAME:	DOBBINS, CRAIG 603 W KINGSLEY ST SPRINGFIELD MO 65807-4705 US	

REMARKS

This receipt was generated by the automated BLM Collections and Billing System and is a paper representation of a portion of the official electronic record contained therein.



UNITED STATES  
DEPARTMENT OF THE INTERIOR  
BUREAU OF LAND MANAGEMENT

306

FORM APPROVED  
OMB NO. 1004-0114  
Expires: August 31, 2013

**MAINTENANCE FEE WAIVER CERTIFICATION**

SEE INSTRUCTIONS ON PAGE 2

Amc117939

1. This small miner waiver is filed for the assessment year beginning on September 1, 2011 and ending on September 1, 2012.
2. The undersigned and all related parties owned ten or fewer mining claims, mill, or tunnel sites located and maintained on Federal lands in the United States of America on September 1, 2011.
3. The undersigned have performed the assessment work required by law for each mining claim listed prior to filing this waiver and understand that by filing this form, an affidavit of assessment work must be recorded by the December 30th following the filing of this waiver.
4. The undersigned understand that if the assessment work obligation has not yet come due under 30 U.S.C. 28 (for those claims in their first assessment year only), a notice of intent to hold reciting this condition must be recorded by the December 30th following the filing of this waiver.
5. The undersigned understand that mill and tunnel sites may also be listed upon this waiver and be waived from payment of the maintenance fee, and that a notice of intent to hold for these sites is required to be recorded by the December 30th immediately following the filing of this waiver.
6. The undersigned understand and acknowledge that pursuant to 43 U.S.C. 1212 and 18 U.S.C. 1001, the filing or recording of a false, fictitious, or fraudulent document with the Bureau of Land Management may result in a fine of up to \$250,000, a prison term not to exceed five years, or both.
7. The mining claims, mill or tunnel sites for which this waiver from payment of the maintenance fees is requested are:

	CLAIM OR SITE NAME	BLM RECORDATION SERIAL NUMBER
1.	Tinker Bell #4 ✓	117942
2.	Tinker Bell #5	117943
3.	Tinker Bell #6	117944
4.	Tinker Bell #7	117945
5.	Tinker Bell #8	117946
6.		
7.		
8.		
9.		
10.		

The owner(s) (claimants) of the above mining claims and sites are:

Lee Wilson

(Owner's Name - Please Print)

850 E. 600 S. Apt. 12

(Street or P.O. Box)

St. George


(City)

UT

(State)

84770

(Zip Code)

X   
(Owner's Signature)

(Owner's Name - Please Print)

(Street or P.O. Box)

(City)

(State)

(Zip Code)

(Owner's Name - Please Print)

(Street or P.O. Box)

(City)

(State)

(Zip Code)

(Owner's Signature)

RECEIVED  
DEMANZ STATE OFFICE  
2011 AUG 16 P 2:57  
PHOENIX, ARIZONA

ENTERED IN COMPUTER

RS 8-19-11

5/50

(Owner's Name - Please Print)

(Owner's Signature)

(Street or P.O. Box)

(City)

(State)

(Zip Code)

(Owner's Name - Please Print)

(Owner's Signature)

(Street or P.O. Box)

(City)

(State)

(Zip Code)

(Owner's Name - Please Print)

(Owner's Signature)

(Street or P.O. Box)

(City)

(State)

(Zip Code)

(Owner's Name - Please Print)

(Owner's Signature)

(Street or P.O. Box)

(City)

(State)

(Zip Code)

Title 18 U.S.C. Section 1001 and Title 43 U.S.C. Section 1212 makes it a crime for any person knowingly and willfully to make to any department or agency of the United States any false, fictitious or fraudulent statements or representations as to any matter within its jurisdiction.

INSTRUCTIONS

1. This certification is made under the provisions of §1744 of Title 43 and § 28-28k of Title 30 of the United States Code; and the regulations thereunder (43 CFR Part 3830).
2. The claimant(s) must fill in the dates in paragraph 1 for the beginning and ending of the assessment year for which this waiver is sought.
3. The claimant(s) must fill in the date in paragraph 2 for the beginning of the assessment year for which this waiver is sought.
4. All claim and site names and Bureau of Land Management (BLM) serial numbers must be listed for the mining claims, mill sites, and tunnel sites for which the waiver is sought.
5. All owners of the mining claims, mill sites, and tunnel sites and their addresses must be given.
6. This waiver form must be signed by all the claimants or their designated agent, in original form. If an agent is designated, a notarized designation of agent, signed by all of the claimants with proper address given, must be submitted with this waiver.
7. This form must be filed no later than September 1st for the upcoming assessment year in the BLM State Office where the mining claims or sites are recorded, or the waiver cannot be granted by the BLM. (Example: To obtain a waiver for the assessment year 2012, which begins on September 1, 2011, you must qualify for and file for a waiver no later than September 1, 2011, in the proper BLM State Office.)
8. For all mining claims which require assessment work, you must record an affidavit of labor on or before the December 30th immediately following the filing of this waiver. For all other mining claims or sites waived, you must record a notice of intent to hold on or before the December 30th immediately following the filing of this waiver.
9. Mill and tunnel sites may also be listed upon this waiver and be waived from payment of the maintenance fee. A notice of intent to hold for these sites is required to be filed by the December 30th following the filing of this waiver.

PHOENIX, ARIZONA

2011 APR 10 12:53  
 FOR OFFICIAL USE ONLY  
 RECEIVED  
 BLM AZ STATE OFFICE

2/20



When Recorded Return Document to:

Lee Wilson  
850 E. 600 S. Apt. 12  
St. George, UT 84770

Check here is this is a change of address. *Address Updated AUG 17 2011*

Telephone: \_\_\_\_\_

E-mail address: \_\_\_\_\_



**FEE# 2011042244**

OFFICIAL RECORDS  
OF MOHAVE COUNTY  
CAROL MEIER,  
COUNTY RECORDER



08/12/2011 12:55 PM Fee: \$19.00

PAGE: 1 of 2

**AFFIDAVIT OF PERFORMANCE OF ANNUAL WORK**

1. State of Arizona, County of Mohave ss:

2. I (Name) Lee Wilson

3. Reside at (Address) 850 E. 600 S. Apt. 12

City St. George County \_\_\_\_\_

RECEIVED  
PLM AZ STATE OFFICE  
2011 AUG 16 P 1:31  
PHOENIX, ARIZONA  
BLM  
Date  
Stamp

State UT Zip 84770 being duly sworn, depose and say that I am a citizen of the United States, more than eighteen years of age, and that all of the facts set forth in this affidavit, subject to the provisions and penalties of 18 U.S.C. 1001 pertaining to the filing of false, fictitious, or fraudulent statements with the United States, are true and correct according to the best of my knowledge, information and belief.

4. Owner's name and address (If not shown in Items 1-3 above). \_\_\_\_\_

5. That I am personally acquainted with the mining claim(s). The work and improvements were made by and at the expense of the owner(s) of said claim(s). Said contiguous group of claims, listed on this document, are situated in the

Weaver (optional) Mining District; Mohave County, Arizona.

Line No.	AMC NUMBER	CLAIM/SITE NAME	COUNTY RECORDER DATA (If available)	TWP	RNG	SEC
1	117942	Tinker Bell #4	Dkt/Pg: 673/821&822	26N	20W	31
2	117943	Tinker Bell #5	Dkt/Pg: 673/823&824	26N	20W	31
3	117944	Tinker Bell #6	Dkt/Pg: 673/825&826	26N	20W	31
4	117945	Tinker Bell #7	Dkt/Pg: 673/827&828	26N	20W	31
5	117946	Tinker Bell #8	Dkt/Pg: 673/829&830	26N	20W	31
6						

Form: MCF108  
Revised Jan. 2006  
Page 1 of 2

ENTERED IN COMPUTER *RS 8.19.11*



RECEIVED  
BLM AZ STATE OFFICE  
2011 AUG 16 P 1:31  
PHOENIX, ARIZONA

BLM  
Date  
Stamp

7					
8					
9					
10					

6. That between the dates starting at 12 o'clock noon on September 1, 20 10 and ending at 12 o'clock noon on September 1, 20 11 at least \$ 500.00 dollars worth of work and improvements were done and performed upon said claim(s) or upon one or more of a contiguous group of claims for the benefit of all, wholly or partly outside of a contiguous group of claims for the benefit of all, not including the location work.

7. That the following persons were employed to perform the work and improvements described herein: Kent Dobbins, Beth Wilson, Art Alvarez, Renee Alvarez, Frank Mannarino, Vincent Masi & others.

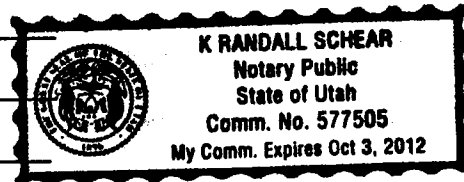
8. That the work and improvements performed were: Repaired & graded roads to all claims. Removed hardrock & placer ore for processing, using pick & shovel, buckets & barrels. Loaded barrels to truck & trailer. Also used backhoe, loader, trackhoe & dumptruck.

X9. Dated: 8/2/11 Signature: [Signature]

SUBSCRIBED AND SWORN TO before me, a Notary Public, this 2 day of Aug. 20 11

By: Lee Wilson

Notary Public [Signature]  
My Commission Expires Oct. 03, 2012



No. of Claims: 5 x \$10 = 50.00  
Check No.: 290570 Init. SC  
Receipt No.: 2406447  
For BLM Use Only

Bureau of Land Management  
Arizona State Office  
[www.az.blm.gov](http://www.az.blm.gov)

**United States Department of the Interior**  
**Bureau of Land Management**  
 LANDS/RECREATION & PLANNING  
 ONE N CENTRAL AVE  
 PHOENIX, AZ 85004 -2203  
 Phone: 602-417-9200

Receipt

No: 2406447

<b>Transaction #:</b> 2481715	
<b>Date of Transaction:</b> 08/16/2011	
<b>CUSTOMER:</b>	
LEE WILSON 850 E 600 S APT 12 ST GEORGE, UT 84770-3881 US	

LINE #	QTY	DESCRIPTION	REMARKS	UNIT PRICE	TOTAL
1	1.00	LOCATABLE MINERALS / MINING CLAIMS-NOT NEW-UNADJUD, ONE AUTH NO. ONLY / MINING CLAIM MONEY RECEIVED CASES: AMC117942/\$50.00	WAIVER & POL (5)	- n/a -	50.00
<b>TOTAL:</b>					<b>\$50.00</b>

PAYMENT INFORMATION			
1	AMOUNT:	50.00	POSTMARKED: N/A
	TYPE:	CHECK	RECEIVED: 08/16/2011
	CHECK NO:	290570	
	NAME:	WILSON, LEE 850 E 600 S APT 12 ST GEORGE UT 84770-3881 US	

REMARKS

This receipt was generated by the automated BLM Collections and Billing System and is a paper representation of a portion of the official electronic record contained therein.

# Customer Name Update Screen

System ID:MC

Name: WILSON LEE

Lookup

Proprietor #: 2131854

Renumber To:

Category: P - PRIVATE

Address: 850 E 600 S APT 12

*Address Updated*

**ENTERED INTO COMPUTER**

City: ST GEORGE

AUG 17 2011 *PB*

State: UT

Zip: 847703881

Save

Save/Override DataFlux

Delete

Renumber

Customer details successfully saved for Customer Id 2131854



**List of Proprietors**

WILSON LEE[2131854], 2142 W 1190 N, , ST GEORGE, UT, 847705545, P, MATCHED

↑ Previous Address

Select

Cancel

Amc 117939

**MAINTENANCE FEE PAYMENT**

Claimant Name: Lee Wilson  
Address: 850 E. 600 S. Apt. 12  
City: St. George State: UT Zip: 84770  
Telephone: \_\_\_\_\_  
E-mail address: \_\_\_\_\_  
X Signature: *Lee Wilson*

Check here if this is a change of address.

RECEIVED  
BLM AZ STATE OFFICE  
2011 AUG 16 P 2:23  
PHOENIX, ARIZONA  
BLM  
Date  
Stamp

LINE NO.	AMC NUMBER	CLAIM/SITE NAME	COUNTY RECORDER DATA (If available)	TWP	RNG	SEC
1	117942	Tinker Bell #4	Dkt/Pg: 673/821&822	26N	20W	31
2	117943	Tinker Bell #5	Dkt/Pg: 673/823&824	26N	20W	31
3	117944	Tinker Bell #6	Dkt/Pg: 673/825&826	26N	20W	31
4	117945	Tinker Bell #7	Dkt/Pg: 673/827&828	26N	20W	31
5	117946	Tinker Bell #8	Dkt/Pg: 673/829&830	26N	20W	31
6	<b>ENTERED INTO COMPUTER</b> AUG 17 2011 <i>LB</i>					
7						
8						
9						
10						

List additional claims on Form MCF114.

No. of Claims: 5 x \$140 = 700  
Check No.: 290576 Init. SC  
Receipt No.: 2406563  
For BLM Use Only

**Bureau of Land Management**  
**Arizona State Office**  
www.blm.gov/az/

Form: MCF112  
Revised July 2009

**United States Department of the Interior**  
**Bureau of Land Management**  
 LANDS/RECREATION & PLANNING  
 ONE N CENTRAL AVE  
 PHOENIX, AZ 85004 -2203  
 Phone: 602-417-9200

Receipt

No: 2406563

<b>Transaction #:</b> 2481831	
<b>Date of Transaction:</b> 08/16/2011	
<b>CUSTOMER:</b>	
LEE WILSON 850 E 600 S APT 12 ST GEORGE,UT 84770-3881 US	

LINE #	QTY	DESCRIPTION	REMARKS	UNIT PRICE	TOTAL
1	1.00	LOCATABLE MINERALS / MINING CLAIMS-NOT NEW-UNADJUD,ONE AUTH NO. ONLY / MINING CLAIM MONEY RECEIVED CASES: AMC117942/\$700.00	MAINT (5) 2012	- n/a -	700.00
<b>TOTAL:</b>					<b>\$700.00</b>

PAYMENT INFORMATION			
1	AMOUNT:	700.00	POSTMARKED: N/A
	TYPE:	CHECK	RECEIVED: 08/16/2011
	CHECK NO:	290576	
	NAME:	WILSON, LEE 850 E 600 S APT 12 ST GEORGE UT 84770-3881 US	

REMARKS

This receipt was generated by the automated BLM Collections and Billing System and is a paper representation of a portion of the official electronic record contained therein.



UNITED STATES  
DEPARTMENT OF THE INTERIOR  
BUREAU OF LAND MANAGEMENT

MAINTENANCE FEE WAIVER CERTIFICATION

111

Amc 117939

FORM APPROVED  
OMB NO. 1004-0114  
Expires: February 28, 2010

Amc 116235

SEE INSTRUCTIONS ON PAGE 2

- This small miner waiver is filed for the assessment year beginning at noon on September 1, 2010 and ending at noon on September 1, 2011.
- The undersigned and all related parties owned ten or fewer mining claims, mill, or tunnel sites located and maintained on Federal lands in the United States of America on September 1, 2010.
- The undersigned have performed the assessment work required by law for each mining claim listed prior to filing this waiver and understand that by filing this form; an affidavit of assessment work must be recorded by the December 30th following the filing of this waiver.
- The undersigned understand that if the assessment work obligation has not yet come due under 30 U.S.C. 28 (for those claims in their first assessment year only); a notice of intent to hold reciting this condition must be recorded by the December 30th following the filing of this waiver.
- The undersigned understand that mill and tunnel sites may also be listed upon this waiver and be waived from payment of the maintenance fee; and that a notice of intent to hold for these sites is required to be recorded by the December 30th immediately following the filing of this waiver.
- The undersigned understand and acknowledge that pursuant to 43 U.S.C. 1212 and 18 U.S.C. 1001; the filing or recording of a false, fictitious, or fraudulent document with the Bureau of Land Management may result in a fine of up to \$250,000, a prison term not to exceed five years, or both.
- The mining claims, mill or tunnel sites for which this waiver from payment of the maintenance fees is requested are:

CLAIM OR SITE NAME	BLM RECORDATION SERIAL NUMBER
1. Silver Bell #22	117968
2. Silver Bell #23	117969
3. Silver Bell #24	117970
4. Blue Bell #1	116235
5. Blue Bell #2	116236
6.	
7.	
8.	
9.	
10.	

The owner(s) (claimants) of the above mining claims and sites are:

Kent Dobbins ✓  
(Owner's Name - Please Print)

*Kent Dobbins*  
(Owner's Signature)

P.O. Box 1630  
(Street or P.O. Box)

Dolan Springs AZ 86441  
(City) (State) (Zip Code)

(Owner's Name - Please Print)

(Owner's Signature)

(Street or P.O. Box)

(City) (State) (Zip Code)

(Owner's Name - Please Print)

(Owner's Signature)

(Street or P.O. Box)

(City) (State) (Zip Code)

RECEIVED  
BLM AZ STATE OFFICE  
2010 JUL 26 P 12:51  
PHOENIX, ARIZONA

ENTERED INTO COMPUTER

AUG 26 2010 PB

5/50

(Owner's Name - Please Print)	(Owner's Signature)		
(Street or P.O. Box)	(City)	(State)	(Zip Code)
(Owner's Name - Please Print)	(Owner's Signature)		
(Street or P.O. Box)	(City)	(State)	(Zip Code)
(Owner's Name - Please Print)	(Owner's Signature)		
(Street or P.O. Box)	(City)	(State)	(Zip Code)
(Owner's Name - Please Print)	(Owner's Signature)		
(Street or P.O. Box)	(City)	(State)	(Zip Code)

Title 18 U.S.C. Section 1001 and Title 43 U.S.C. Section 1212 makes it a crime for any person knowingly and willfully to make to any department or agency of the United States any false, fictitious or fraudulent statements or representations as to any matter within its jurisdiction.

**INSTRUCTIONS**

1. This certification is made under the provisions of §1744 of Title 43 and § 28-28k of Title 30 of the United States Code; and the regulations thereunder (43 CFR Part 3830).
2. The claimant(s) must fill in the dates in paragraph 1 for the beginning and ending of the assessment year for which this waiver is sought.
3. The claimant(s) must fill in the date in paragraph 2 for the beginning of the assessment year for which this waiver is sought.
4. All claim and site names and Bureau of Land Management (BLM) serial numbers must be listed for the mining claims, mill sites, and tunnel sites for which the waiver is sought.
5. All owners of the mining claims, mill sites, and tunnel sites and their addresses must be given.
6. This waiver form must be signed by all the claimants or their designated agent, in original form. If an agent is designated, a notarized designation of agent, signed by all of the claimants with proper address given, must be submitted with this waiver.
7. This form must be filed no later than September 1st for the upcoming assessment year in the BLM State Office where the mining claims or sites are recorded, or the waiver cannot be granted by the BLM. (Example: to obtain a waiver for the assessment year 2000, which begins at noon on September 1, 1999, you must qualify for and file for a waiver no later than September 1, 1999, in the proper BLM State Office).
8. For all mining claims which require assessment work, you must record an affidavit of labor on or before the December 30th immediately following the filing of this waiver. For all other mining claims or sites waived, you must record a notice of intent to hold on or before the December 30th immediately following the filing of this waiver.
9. Mill and tunnel sites may also be listed upon this waiver and be waived from payment of the maintenance fee. A notice of intent to hold for these sites is required to be filed by the December 30th following the filing of this waiver.

FOR OFFICIAL USE ONLY

RECEIVED  
BLM AZ STATE OFFICE  
2000 JUL 20 P 12:52  
PHOENIX ARIZONA

When Recorded Return Document to:

Kent Dobbins

P.O. Box 1630

Dolan Springs, AZ 86441



**FEE# 2010044649**

OFFICIAL RECORDS  
OF MOHAVE COUNTY  
CAROL MEIER,  
COUNTY RECORDER



07/26/2010 08:13 AM Fee: \$19.00

PAGE: 1 of 2

Check here is this is a change of address.

Telephone: \_\_\_\_\_

E-mail address: \_\_\_\_\_

RECEIVED  
BLM AZ STATE OFFICE  
2010 JUL 26 P 2:01  
PHOENIX, ARIZONA

**AFFIDAVIT OF PERFORMANCE OF ANNUAL WORK**

1. State of Arizona, County of Mohave ss:

2. I (Name) Kent Dobbins

3. Reside at (Address) P.O. Box 1630

City Dolan Springs County Mohave

BLM  
Date  
Stamp

State AZ Zip 86441 being duly sworn, depose and say that I am a citizen of the United States, more than eighteen years of age, and that all of the facts set forth in this affidavit, subject to the provisions and penalties of 18 U.S.C. 1001 pertaining to the filing of false, fictitious, or fraudulent statements with the United States, are true and correct according to the best of my knowledge, information and belief.

4. Owner's name and address (if not shown in Items 1-3 above). \_\_\_\_\_

5. That I am personally acquainted with the mining claim(s). The work and improvements were made by and at the expense of the owner(s) of said claim(s). Said contiguous group of claims, listed on this document, are situated in the

Weaver (optional) Mining District; Mohave County, Arizona.

Line No.	AMC NUMBER	CLAIM/SITE NAME	COUNTY RECORDER DATA (If available)	TWP	RNG	SEC
1	117968	Silver Bell #22	Dkt/Pg: 674/74&75	26N	21W	31
2	117969	Silver Bell #23	Dkt/Pg: 674/76&77	26N	21W	31
3	117970	Silver Bell #24	Dkt/Pg: 674/78&79	26N	21W	31
4	116235	Blue Bell #1	Dkt/Pg: 672/953&954	26N	20W	31
5	116236	Blue Bell #2	Dkt/Pg: 672/955&956	26N	20W	31
6						

**ENTERED INTO COMPUTER**

AUG 26 2010 08

Form: MCF108  
Revised Jan. 2006  
Page 1 of 2



RECEIVED  
BLM AZ STATE OFFICE  
2010 JUL 26 P 2:07  
PHOENIX, ARIZONA

BLM  
Date  
Stamp

7					
8					
9					
10					

6. That between the dates starting at 12 o'clock noon on September 1, 20 09 and ending at 12 o'clock noon on September 1, 20 10 at least \$ 500.00 dollars worth of work and improvements were done and performed upon said claim(s) or upon one or more of a contiguous group of claims for the benefit of all, wholly or partly outside of a contiguous group of claims for the benefit of all, not including the location work.

7. That the following persons were employed to perform the work and improvements described herein: Kent Dobbins, Beth Wilson, Dean Bush, Wm. Chirgwin, Don Stewart, Art Alvarez, Renee Alvarez, Frank Mannarino, Vincent Masi, and others.

8. That the work and improvements performed were: Remove ore for processing w/ pick&shovel, buckets & barrels, trailer, backhoe & loader & dump trucks. Table by UTEC gravity separation & other process. Removal & hauling of several tons of gold ore for processing. Labor also consisted of grading and repairing roads for access to all claims.

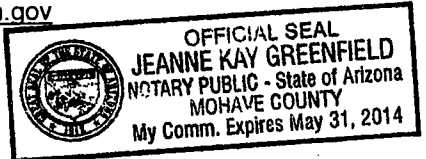
9. Dated: 7-23-10 Signature: Kent Dobbins

SUBSCRIBED AND SWORN TO before me, a Notary Public, this 23 day of July 20 10

By: Jeanne Kay Greenfield  
Notary Public

My Commission Expires May 31, 2014

Bureau of Land Management  
Arizona State Office  
www.az.blm.gov



No. of Claims: 5 x \$10 = 50.00  
Check No.: 077445 Init. SC  
Receipt No.: 2177473  
For BLM Use Only

United States Department of the Interior  
 Bureau of Land Management  
 LANDS/RECREATION & PLANNING  
 ONE N CENTRAL AVE  
 PHOENIX, AZ 85004 -2203  
 Phone:

Receipt

No: 2177473

Transaction #: 2247026		<b>ENTERED INTO COMPUTER</b>
Date of Transaction: 07/26/2010		
CUSTOMER:	KENT DOBBINS PO BOX 1630 DOLAN SPRINGS, AZ 86441-1630 US	AUG 26 2010 <i>PB</i>

LINE #	QTY	DESCRIPTION	REMARKS	UNIT PRICE	TOTAL
1	1.00	LOCATABLE MINERALS / MINING CLAIMS-NOT NEW-UNADJUD, ONE AUTH NO. ONLY / MINING CLAIM MONEY RECEIVED CASES: AMC117968/\$50.00	POL & WAIVER (5)	- n/a -	50.00
<b>TOTAL:</b>					<b>\$50.00</b>

PAYMENT INFORMATION					
1	AMOUNT:	50.00	POSTMARKED:	N/A	
	TYPE:	CHECK	RECEIVED:	07/26/2010	
	CHECK NO:	077445			
	NAME:	DOBBINS, KENT PO BOX 1630 DOLAN SPRINGS AZ 86441-1630 US			

REMARKS

This receipt was generated by the automated BLM Collections and Billing System and is a paper representation of a portion of the official electronic record contained therein.

DEPARTMENT OF THE INTERIOR  
BUREAU OF LAND MANAGEMENT  
MINING CLAIMS

MC Customer Information - With Serial No. and Claim Name  
ACTIVE CLAIMS

Run Date: 08/26/2010 02:56 PM

Page 1 of

Admin State: AZ  
Geo State: AZ

DOBBINS KENT  
BOX 1630  
DOLAN SPRINGS, AZ 86

CUSTOMER ID: 19742

<u>Serial No.</u>	<u>Claim Name/Number</u>	<u>Lead Serial No.</u>	<u>Disposition</u>
AMC116235	BLUE BELL #1	AMC116235	ACTIVE
AMC116236	BLUE BELL #2	AMC116235	ACTIVE
AMC117968	SILVER BELL #22	AMC117939	ACTIVE
AMC117969	SILVER BELL #23	AMC117939	ACTIVE
AMC117970	SILVER BELL #24	AMC117939	ACTIVE
AMC356471	JUMPIN JACK 4	AMC356471	ACTIVE

Number of ACTIVE cases: 6



UNITED STATES  
DEPARTMENT OF THE INTERIOR  
BUREAU OF LAND MANAGEMENT

**MAINTENANCE FEE WAIVER CERTIFICATION**

122

AMC 117907  
AMC 117939  
FORM APPROVED  
OMB NO. 1004-0114  
Expires: February 28, 2010  
Amc 116255

SEE INSTRUCTIONS ON PAGE 2


- This small miner waiver is filed for the assessment year beginning at noon on September 1, 2010 and ending at noon on September 1, 2011.
- The undersigned and all related parties owned ten or fewer mining claims, mill, or tunnel sites located and maintained on Federal lands in the United States of America on September 1, 2010.
- The undersigned have performed the assessment work required by law for each mining claim listed prior to filing this waiver and understand that by filing this form; an affidavit of assessment work must be recorded by the December 30th following the filing of this waiver.
- The undersigned understand that if the assessment work obligation has not yet come due under 30 U.S.C. 28 (for those claims in their first assessment year only); a notice of intent to hold reciting this condition must be recorded by the December 30th following the filing of this waiver.
- The undersigned understand that mill and tunnel sites may also be listed upon this waiver and be waived from payment of the maintenance fee; and that a notice of intent to hold for these sites is required to be recorded by the December 30th immediately following the filing of this waiver.
- The undersigned understand and acknowledge that pursuant to 43 U.S.C. 1212 and 18 U.S.C. 1001; the filing or recording of a false, fictitious, or fraudulent document with the Bureau of Land Management may result in a fine of up to \$250,000, a prison term not to exceed five years, or both.
- The mining claims, mill or tunnel sites for which this waiver from payment of the maintenance fees is requested are:

CLAIM OR SITE NAME	BLM RECORDATION SERIAL NUMBER
1. Gold Bell #1	117907
2. Gold Bell #2	117908
3. Gold Bell #17	117923
4. Gold Bell #18	117924
5. Silver Bell #9	117955
6. Silver Bell #10	117956
7. Silver Bell #11	117957
8. Silver Bell #12	117958
9. Tiger Bell #1	116255
10. Tiger Bell #8	116262

The owner(s) (claimants) of the above mining claims and sites are:

Anna Stewart ✓

(Owner's Name - Please Print)

X  (Owner's Signature)

1603 South Kentwood Ave.

(Street or P.O. Box)

Springfield

MO

65804

(City)

(State)

(Zip Code)

(Owner's Name - Please Print)

(Street or P.O. Box)

(City)

(State)

(Zip Code)

(Owner's Name - Please Print)

(Street or P.O. Box)

(City)

(State)

(Zip Code)

(Owner's Signature)

(Owner's Signature)

RECEIVED  
BLM AZ STATE OFFICE  
2010 JUL 26 P 12:44  
PHOENIX, ARIZONA

ENTERED INTO COMPUTER

AUG 27 2010 QB

10/52

(Owner's Name - Please Print)

(Owner's Signature)

(Street or P.O. Box)

(City)

(State)

(Zip Code)

(Owner's Name - Please Print)

(Owner's Signature)

(Street or P.O. Box)

(City)

(State)

(Zip Code)

(Owner's Name - Please Print)

(Owner's Signature)

(Street or P.O. Box)

(City)

(State)

(Zip Code)

(Owner's Name - Please Print)

(Owner's Signature)

(Street or P.O. Box)

(City)

(State)

(Zip Code)

Title 18 U.S.C. Section 1001 and Title 43 U.S.C. Section 1212 makes it a crime for any person knowingly and willfully to make to any department or agency of the United States any false, fictitious or fraudulent statements or representations as to any matter within its jurisdiction.

INSTRUCTIONS

1. This certification is made under the provisions of §1744 of Title 43 and § 28-28k of Title 30 of the United States Code; and the regulations thereunder (43 CFR Part 3830).
2. The claimant(s) must fill in the dates in paragraph 1 for the beginning and ending of the assessment year for which this waiver is sought.
3. The claimant(s) must fill in the date in paragraph 2 for the beginning of the assessment year for which this waiver is sought.
4. All claim and site names and Bureau of Land Management (BLM) serial numbers must be listed for the mining claims, mill sites, and tunnel sites for which the waiver is sought.
5. All owners of the mining claims, mill sites, and tunnel sites and their addresses must be given.
6. This waiver form must be signed by all the claimants or their designated agent, in original form. If an agent is designated, a notarized designation of agent, signed by all of the claimants with proper address given, must be submitted with this waiver.
7. This form must be filed no later than September 1st for the upcoming assessment year in the BLM State Office where the mining claims or sites are recorded, or the waiver cannot be granted by the BLM. (Example: to obtain a waiver for the assessment year 2000, which begins at noon on September 1, 1999, you must qualify for and file for a waiver no later than September 1, 1999, in the proper BLM State Office).
8. For all mining claims which require assessment work, you must record an affidavit of labor on or before the December 30th immediately following the filing of this waiver. For all other mining claims or sites waived, you must record a notice of intent to hold on or before the December 30th immediately following the filing of this waiver.
9. Mill and tunnel sites may also be listed upon this waiver and be waived from payment of the maintenance fee. A notice of intent to hold for these sites is required to be filed by the December 30th following the filing of this waiver.

RECEIVED  
BLMAZ STATE OFFICE  
2000 JUL 26 P 12:44  
PHOENIX, ARIZONA

FOR OFFICIAL USE ONLY

When Recorded Return Document to:  
Anna Stewart  
1603 South Kentwood Ave.  
Springfield, MO 65804

**FEE# 2010044660**

OFFICIAL RECORDS  
 OF MOHAVE COUNTY  
 CAROL MEIER,  
 COUNTY RECORDER



07/26/2010 08:13 AM Fee: \$19.00

PAGE: 1 of 2

Check here is this is a change of address.  
 Telephone: \_\_\_\_\_  
 E-mail address: \_\_\_\_\_

**AFFIDAVIT OF PERFORMANCE OF ANNUAL WORK**

1. State of Arizona, County of Mohave ss:  
 2. I (Name) Anna Stewart  
 3. Reside at (Address) 1603 South Kentwood Ave.  
 \_\_\_\_\_  
 City Springfield County \_\_\_\_\_

RECEIVED  
 BLM AZ STATE OFFICE  
 2010 JUL 26 P 2:09  
 PHOENIX, ARIZONA  
 BLM  
 Date  
 Stamp

State MO Zip 65804 being duly sworn, depose and say that I am a citizen of the United States, more than eighteen years of age, and that all of the facts set forth in this affidavit, subject to the provisions and penalties of 18 U.S.C. 1001 pertaining to the filing of false, fictitious, or fraudulent statements with the United States, are true and correct according to the best of my knowledge, information and belief.

4. Owner's name and address (If not shown in Items 1-3 above) \_\_\_\_\_

5. That I am personally acquainted with the mining claim(s). The work and improvements were made by and at the expense of the owner(s) of said claim(s). Said contiguous group of claims, listed on this document, are situated in the Weaver (optional) Mining District; Mohave County, Arizona.

Line No.	AMC NUMBER	CLAIM/SITE NAME	COUNTY RECORDER DATA (If available)	TWP	RNG	SEC
1	117907	Gold Bell #1	Dkt/Pg: 674/2&3	26N	20W	26&35
2	117908	Gold Bell #2	Dkt/Pg: 674/4&5	26N	20W	26&35
3	117923	Gold Bell #17	Dkt/Pg: 674/34&35	26N	20W	26&35
4	117924	Gold Bell #18	Dkt/Pg: 674/36&37	26N	20W	26&35
5	117955	Silver Bell #9	Dkt/Pg: 673/979&980	26N	21W	25&26
6	117956	Silver Bell #10	Dkt/Pg: 673/981&982	26N	21W	25&26

**ENTERED INTO COMPUTER**  
 AUG 27 2010 *PB*

Form: MCF108  
 Revised Jan. 2006  
 Page 1 of 2

RECEIVED  
BLM AZ STATE OFFICE

2010 JUL 26 P 2:09  
PHOENIX, ARIZONA

BLM  
Date  
Stamp

7	117957	Silver Bell #11	Dkt/Pg: 673/983&984	26N	21W	25&26
8	117958	Silver Bell #12	Dkt/Pg: 673/985&986	26N	21W	25&26
9	116255	Tiger Bell #1	Dkt/Pg: 672/993&994	26N	21W	25
10	116262	Tiger Bell #8	Dkt/Pg: 673/7&8	26N	21W	25

6. That between the dates starting at 12 o'clock noon on September 1, 20 09 and ending at 12 o'clock noon on September 1, 20 10 at least \$ 1,000.00 dollars worth of work and improvements were done and performed upon said claim(s) or upon one or more of a contiguous group of claims for the benefit of all, wholly or partly outside of a contiguous group of claims for the benefit of all, not including the location work.

7. That the following persons were employed to perform the work and improvements described herein: Kent Dobbins, Beth Wilson, Dean Bush, Wm. Chirgwin, Don Stewart, Art Alvarez, Renee Alvarez, Fra. Mannarino, Vincent Masi, and others.

8. That the work and improvements performed were: Remove ore for processing w/ pick&shovel, buckets&barrels, trailers&backhoe&loader&dump trucks. Table by UTEC gravity separati. & other process. Removal &hauling of several tons of gold ore for processing.  
Labor also consisted of grading roads for access to all claims.

9. Dated: 7-14-10 Signature: [Signature]

SUBSCRIBED AND SWORN TO before me, a Notary Public, this 14 day of JULY 20 10

By: [Signature]

Notary Public SHERRIE L. FREYER

My Commission Expires Aug. 03, 2010



Bureau of Land Management  
Arizona State Office  
[www.az.blm.gov](http://www.az.blm.gov)

No. of Claims: 10 x \$10 = 100.00  
Check No.: 077454 Init. SC  
Receipt No.: 2177508  
For BLM Use Only



**United States Department of the Interior**  
**Bureau of Land Management**  
 LANDS/RECREATION & PLANNING  
 ONE N CENTRAL AVE  
 PHOENIX, AZ 85004 -2203  
 Phone:

Receipt

No: 2177508

Transaction #: 2247060		<b>ENTERED INTO COMPUTER</b>
Date of Transaction: 07/26/2010		
CUSTOMER:	ANNA STEWART 1603 S KENTWOOD AVE SPRINGFIELD, MO 65804-1318 US	AUG 27 2010 PB

LINE #	QTY	DESCRIPTION	REMARKS	UNIT PRICE	TOTAL
1	1.00	LOCATABLE MINERALS / MINING CLAIMS-NOT NEW-UNADJUD, ONE AUTH NO. ONLY / MINING CLAIM MONEY RECEIVED CASES: AMC117907/\$100.00	POL & WAIVER (10)	- n/a -	100.00
<b>TOTAL:</b>					<b>\$100.00</b>

PAYMENT INFORMATION			
1	AMOUNT:	100.00	POSTMARKED: N/A
	TYPE:	CHECK	RECEIVED: 07/26/2010
	CHECK NO:	077454	
	NAME:	STEWART, ANNA 1603 S KENTWOOD AVE SPRINGFIELD MO 65804-1318 US	

REMARKS

This receipt was generated by the automated BLM Collections and Billing System and is a paper representation of a portion of the official electronic record contained therein.

UNITED STATES  
DEPARTMENT OF THE INTERIOR  
BUREAU OF LAND MANAGEMENT

**MAINTENANCE FEE WAIVER CERTIFICATION**

123

Amc 117939

FORM APPROVED  
OMB NO. 1004-0114  
Expires: February 28, 2010

Amc 116255

SEE INSTRUCTIONS ON PAGE 2

1. This small miner waiver is filed for the assessment year beginning at noon on September 1, 2010 and ending at noon on September 1, 2011.
2. The undersigned and all related parties owned ten or fewer mining claims, mill, or tunnel sites located and maintained on Federal lands in the United States of America on September 1, 2010.
3. The undersigned have performed the assessment work required by law for each mining claim listed prior to filing this waiver and understand that by filing this form; an affidavit of assessment work must be recorded by the December 30th following the filing of this waiver.
4. The undersigned understand that if the assessment work obligation has not yet come due under 30 U.S.C. 28 (for those claims in their first assessment year only); a notice of intent to hold reciting this condition must be recorded by the December 30th following the filing of this waiver.
5. The undersigned understand that mill and tunnel sites may also be listed upon this waiver and be waived from payment of the maintenance fee; and that a notice of intent to hold for these sites is required to be recorded by the December 30th immediately following the filing of this waiver.
6. The undersigned understand and acknowledge that pursuant to 43 U.S.C. 1212 and 18 U.S.C. 1001; the filing or recording of a false, fictitious, or fraudulent document with the Bureau of Land Management may result in a fine of up to \$250,000, a prison term not to exceed five years, or both.
7. The mining claims, mill or tunnel sites for which this waiver from payment of the maintenance fees is requested are:

CLAIM OR SITE NAME	BLM RECORDATION SERIAL NUMBER
1. Silver Bell #1	117947
2. Silver Bell #2	117948
3. Silver Bell #3	117949
4. Silver Bell #4	117950
5. Silver Bell #5	117951
6. Silver Bell #6	117952
7. Silver Bell #7	117953
8. Silver Bell #8	117954
9. Tiger Bell #9	116263
10. Tiger Bell #20	116274

The owner(s) (claimants) of the above mining claims and sites are:

Janet (Eckman) Stewart  
(Owner's Name - Please Print)

X Janet (Eckman) Stewart  
(Owner's Signature)

2380 E. Cardinal Rd.  
(Street or P.O. Box)

Ozark MO 65721  
(City) (State) (Zip Code)

(Owner's Name - Please Print)

(Owner's Signature)

(Street or P.O. Box)

(City) (State) (Zip Code)

(Owner's Name - Please Print)

(Owner's Signature)

(Street or P.O. Box)

(City) (State) (Zip Code)

RECEIVED  
BLM/ARIZONA STATE OFFICE  
2010 JUL 26 P 12:44  
PHOENIX, ARIZONA

ENTERED INTO COMPUTER  
AUG 27 2010 PB

10/50

(Owner's Name - Please Print)	(Owner's Signature)		
(Street or P.O. Box)	(City)	(State)	(Zip Code)
(Owner's Name - Please Print)	(Owner's Signature)		
(Street or P.O. Box)	(City)	(State)	(Zip Code)
(Owner's Name - Please Print)	(Owner's Signature)		
(Street or P.O. Box)	(City)	(State)	(Zip Code)
(Owner's Name - Please Print)	(Owner's Signature)		
(Street or P.O. Box)	(City)	(State)	(Zip Code)

Title 18 U.S.C. Section 1001 and Title 43 U.S.C. Section 1212 makes it a crime for any person knowingly and willfully to make to any department or agency of the United States any false, fictitious or fraudulent statements or representations as to any matter within its jurisdiction.

**INSTRUCTIONS**

1. This certification is made under the provisions of §1744 of Title 43 and § 28-28k of Title 30 of the United States Code; and the regulations thereunder (43 CFR Part 3830).
2. The claimant(s) must fill in the dates in paragraph 1 for the beginning and ending of the assessment year for which this waiver is sought.
3. The claimant(s) must fill in the date in paragraph 2 for the beginning of the assessment year for which this waiver is sought.
4. All claim and site names and Bureau of Land Management (BLM) serial numbers must be listed for the mining claims, mill sites, and tunnel sites for which the waiver is sought.
5. All owners of the mining claims, mill sites, and tunnel sites and their addresses must be given.
6. This waiver form must be signed by all the claimants or their designated agent, in original form. If an agent is designated, a notarized designation of agent, signed by all of the claimants with proper address given, must be submitted with this waiver.
7. This form must be filed no later than September 1st for the upcoming assessment year in the BLM State Office where the mining claims or sites are recorded, or the waiver cannot be granted by the BLM. (Example: to obtain a waiver for the assessment year 2000, which begins at noon on September 1, 1999, you must qualify for and file for a waiver no later than September 1, 1999, in the proper BLM State Office).
8. For all mining claims which require assessment work, you must record an affidavit of labor on or before the December 30th immediately following the filing of this waiver. For all other mining claims or sites waived, you must record a notice of intent to hold on or before the December 30th immediately following the filing of this waiver.
9. Mill and tunnel sites may also be listed upon this waiver and be waived from payment of the maintenance fee. A notice of intent to hold for these sites is required to be filed by the December 30th following the filing of this waiver.

PHOENIX, ARIZONA

RECEIVED  
BLM AZ STATE OFFICE  
2000 JUL 26 P 12 44  
FOR OFFICIAL USE ONLY



When Recorded Return Document to:

Janet (Eckman) Stewart

2380 E. Cardinal Rd.

Ozark, MO 65721



**FEE# 2010044658**

OFFICIAL RECORDS  
OF MOHAVE COUNTY  
CAROL MEIER,  
COUNTY RECORDER



07/26/2010 08:13 AM Fee: \$19.00

PAGE: 1 of 2

Check here is this is a change of address.

Telephone: \_\_\_\_\_

E-mail address: \_\_\_\_\_

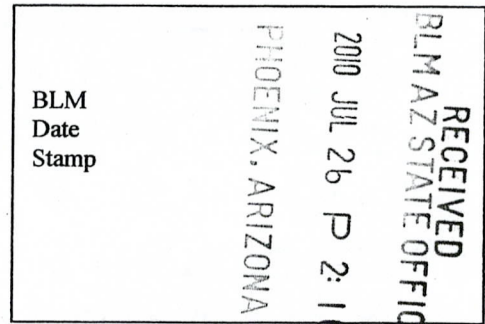
**AFFIDAVIT OF PERFORMANCE OF ANNUAL WORK**

1. State of Arizona, County of Mohave ss:

2. I (Name) Janet (Eckman) Stewart

3. Reside at (Address) 2380 E. Cardinal Rd.

City Ozark County \_\_\_\_\_



State MO Zip 65721 being duly sworn, depose and say that I am a citizen of the United States, more than eighteen years of age, and that all of the facts set forth in this affidavit, subject to the provisions and penalties of 18 U.S.C. 1001 pertaining to the filing of false, fictitious, or fraudulent statements with the United States, are true and correct according to the best of my knowledge, information and belief.

4. Owner's name and address (If not shown in Items 1-3 above). \_\_\_\_\_

5. That I am personally acquainted with the mining claim(s). The work and improvements were made by and at the expense of the owner(s) of said claim(s). Said contiguous group of claims, listed on this document, are situated in the

Weaver (optional) Mining District; Mohave County, Arizona.

Line No.	AMC NUMBER	CLAIM/SITE NAME	COUNTY RECORDER DATA (If available)	TWP	RNG	SEC
1	117947	Silver Bell #1	Dkt/Pg: 673/963&964	26N	21W	23, 24 25, 26
2	117948	Silver Bell #2	Dkt/Pg: 673/965&966	26N	21W	23, 24 25, 26
3	117949	Silver Bell #3	Dkt/Pg: 673/967&968	26N	21W	23, 24 25, 26
4	117950	Silver Bell #4	Dkt/Pg: 673/969&970	26N	21W	23, 24 25, 26
5	117951	Silver Bell #5	Dkt/Pg: 673/971&972	26N	21W	23, 24 25, 26
6	117952	Silver Bell #6	Dkt/Pg: 673/973&974	26N	21W	23, 24 25, 26

**ENTERED INTO COMPUTER**  
AUG 27 2010

PB

Form: MCF108  
Revised Jan. 2006  
Page 1 of 2



RECEIVED  
BLM AZ STATE OFFICE  
2010 JUL 26 P 2:10  
PHOENIX, ARIZONA

BLM  
Date  
Stamp

7	117953	Silver Bell #7	Dkt/Pg:673/975&976	26N	21W	23, 24 25, 26
8	117954	Silver Bell #8	Dkt/Pg:673/977&978	26N	21W	23, 24 25, 26
9	116263	Tiger Bell #9	Dkt/Pg:673/9&10	26N	21W	24&25
10	116274	Tiger Bell #20	Dkt/Pg:673/31&32	26N	21W	24&25

6. That between the dates starting at 12 o'clock noon on September 1, 20 09 and ending at 12 o'clock noon on September 1, 20 10 at least \$1,000.00 dollars worth of work and improvements were done and performed upon said claim(s) or upon one or more of a contiguous group of claims for the benefit of all, wholly or partly outside of a contiguous group of claims for the benefit of all, not including the location work.

7. That the following persons were employed to perform the work and improvements described herein: Kent Dobbins, Beth Wilson, Dean Bush, Wm. Chirgwin, Don Stewart, Art Alvarez, Renee Alvarez, Frank Mannarino, Vincent Masi, and others.

8. That the work and improvements performed were: Remove ore for processing w/pick & shovel, buckets & barrels, trailer & backhoe & loader & dump trucks. Table by UTEC gravity separation & other process. Removal & hauling of several tons of gold ore for processing.

Labor also consisted of grading & repairing roads for access to all claims.


9. Dated: 7-14-10 Signature: [Signature]

SUBSCRIBED AND SWORN TO before me, a Notary Public, this 14 day of JULY 20 10

By: [Signature]

Notary Public SHERRIE L. FREYER

My Commission Expires Aug. 03, 2010



Bureau of Land Management  
Arizona State Office  
[www.az.blm.gov](http://www.az.blm.gov)

No. of Claims: 10 x \$10 = 100.00  
Check No.: 071457 Init. SC  
Receipt No.: 2177517  
For BLM Use Only

United States Department of the Interior  
 Bureau of Land Management  
 LANDS/RECREATION & PLANNING  
 ONE N CENTRAL AVE  
 PHOENIX, AZ 85004 -2203  
 Phone:

Receipt

No: 2177517

Transaction #: 2247069		<b>ENTERED INTO COMPUTER</b>
Date of Transaction: 07/26/2010		
CUSTOMER:	JANET STEWART 2380 E CARDINAL RD OZARK,MO 65721-5322 US	AUG 27 2010 RB

LINE #	QTY	DESCRIPTION	REMARKS	UNIT PRICE	TOTAL
1	1.00	LOCATABLE MINERALS / MINING CLAIMS-NOT NEW-UNADJUD,ONE AUTH NO. ONLY / MINING CLAIM MONEY RECEIVED CASES: AMC117947/\$100.00	POL & WAIVER (10)	- n/a -	100.00
<b>TOTAL:</b>					<b>\$100.00</b>

PAYMENT INFORMATION						
1	AMOUNT:	100.00	POSTMARKED:	N/A		
	TYPE:	CHECK	RECEIVED:	07/26/2010		
	CHECK NO:	077457				
	NAME:	STEWART, JANET 2380 E CARDINAL RD OZARK MO 65721-5322 US				

REMARKS

This receipt was generated by the automated BLM Collections and Billing System and is a paper representation of a portion of the official electronic record contained therein.

UNITED STATES  
DEPARTMENT OF THE INTERIOR  
BUREAU OF LAND MANAGEMENT

MAINTENANCE FEE WAIVER CERTIFICATION

114

AMC 117907  
FORM APPROVED  
OMB NO. 1004-0114  
Expires: February 28, 2010

SEE INSTRUCTIONS ON PAGE 2

AMC 117939

- This small miner waiver is filed for the assessment year beginning at noon on September 1, 2010 and ending at noon on September 1, 2011.
- The undersigned and all related parties owned ten or fewer mining claims, mill, or tunnel sites located and maintained on Federal lands in the United States of America on September 1, 2010.
- The undersigned have performed the assessment work required by law for each mining claim listed prior to filing this waiver and understand that by filing this form; an affidavit of assessment work must be recorded by the December 30th following the filing of this waiver.
- The undersigned understand that if the assessment work obligation has not yet come due under 30 U.S.C. 28 (for those claims in their first assessment year only); a notice of intent to hold reciting this condition must be recorded by the December 30th following the filing of this waiver.
- The undersigned understand that mill and tunnel sites may also be listed upon this waiver and be waived from payment of the maintenance fee; and that a notice of intent to hold for these sites is required to be recorded by the December 30th immediately following the filing of this waiver.
- The undersigned understand and acknowledge that pursuant to 43 U.S.C. 1212 and 18 U.S.C. 1001; the filing or recording of a false, fictitious, or fraudulent document with the Bureau of Land Management may result in a fine of up to \$250,000, a prison term not to exceed five years, or both.
- The mining claims, mill or tunnel sites for which this waiver from payment of the maintenance fees is requested are:

	CLAIM OR SITE NAME	BLM RECORDATION SERIAL NUMBER
1.	Gold Bell #13	117919
2.	Gold Bell #14	117920
3.	Gold Bell #15	117921
4.	Gold Bell #16	117922
5.	Gold Bell #30	117936
6.	Gold Bell #31	117937
7.	Gold Bell #32	117938
8.	Tinker Bell #1	117939
9.	Tinker Bell #2	117940
10.	Tinker Bell #3	117941

The owner(s) (claimants) of the above mining claims and sites are:

Bethany R. Wilson  
(Owner's Name - Please Print)

*Bethany R. Wilson*  
(Owner's Signature)

P.O. Box 1770  
(Street or P.O. Box)

Dolan Springs AZ 86441  
(City) (State) (Zip Code)

(Owner's Name - Please Print)

(Owner's Signature)

(Street or P.O. Box)

(City) (State) (Zip Code)

(Owner's Name - Please Print)

(Owner's Signature)

(Street or P.O. Box)

(City) (State) (Zip Code)

RECEIVED  
BLM AZ STATE OFFICE  
2010 JUN 26 P 12:51  
PHOENIX, ARIZONA

ENTERED INTO COMPUTER  
AUG 27 2010

10/50

(Owner's Name - Please Print)

(Owner's Signature)

(Street or P.O. Box)

(City)

(State)

(Zip Code)

(Owner's Name - Please Print)

(Owner's Signature)

(Street or P.O. Box)

(City)

(State)

(Zip Code)

(Owner's Name - Please Print)

(Owner's Signature)

(Street or P.O. Box)

(City)

(State)

(Zip Code)

(Owner's Name - Please Print)

(Owner's Signature)

(Street or P.O. Box)

(City)

(State)

(Zip Code)

Title 18 U.S.C. Section 1001 and Title 43 U.S.C. Section 1212 makes it a crime for any person knowingly and willfully to make to any department or agency of the United States any false, fictitious or fraudulent statements or representations as to any matter within its jurisdiction.

INSTRUCTIONS

- 1. This certification is made under the provisions of §1744 of Title 43 and § 28-28k of Title 30 of the United States Code; and the regulations thereunder (43 CFR Part 3830).
2. The claimant(s) must fill in the dates in paragraph 1 for the beginning and ending of the assessment year for which this waiver is sought.
3. The claimant(s) must fill in the date in paragraph 2 for the beginning of the assessment year for which this waiver is sought.
4. All claim and site names and Bureau of Land Management (BLM) serial numbers must be listed for the mining claims, mill sites, and tunnel sites for which the waiver is sought.
5. All owners of the mining claims, mill sites, and tunnel sites and their addresses must be given.
6. This waiver form must be signed by all the claimants or their designated agent, in original form. If an agent is designated, a notarized designation of agent, signed by all of the claimants with proper address given, must be submitted with this waiver.
7. This form must be filed no later than September 1st for the upcoming assessment year in the BLM State Office where the mining claims or sites are recorded, or the waiver cannot be granted by the BLM. (Example: to obtain a waiver for the assessment year 2000, which begins at noon on September 1, 1999, you must qualify for and file for a waiver no later than September 1, 1999, in the proper BLM State Office).
8. For all mining claims which require assessment work, you must record an affidavit of labor on or before the December 30th immediately following the filing of this waiver. For all other mining claims or sites waived, you must record a notice of intent to hold on or before the December 30th immediately following the filing of this waiver.
9. Mill and tunnel sites may also be listed upon this waiver and be waived from payment of the maintenance fee. A notice of intent to hold for these sites is required to be filed by the December 30th following the filing of this waiver.

RECEIVED
BLM AZ STATE OFFICE
2010 JUL 26 12:51
PHOENIX, ARIZONA

FOR OFFICIAL USE ONLY



When Recorded Return Document to:

Bethany R. Wilson

P.O. Box 1770

Dolan Springs, AZ 86441

Check here is this is a change of address.

Telephone: \_\_\_\_\_

E-mail address: \_\_\_\_\_



**FEE# 2010044653**

OFFICIAL RECORDS  
OF MOHAVE COUNTY  
CAROL MEIER,  
COUNTY RECORDER



07/26/2010 08:13 AM Fee: \$19.00

PAGE: 1 of 2

**AFFIDAVIT OF PERFORMANCE OF ANNUAL WORK**

1. State of Arizona, County of Mohave ss:

2. I (Name) Bethany R. Wilson

3. Reside at (Address) P.O. Box 1770

City Dolan Springs County Mohave

RECEIVED  
BLM AZ STATE OFFICE  
2010 JUL 26 P 2:00  
PHOENIX, ARIZONA  
BLM  
Date  
Stamp

State AZ Zip 86441 being duly sworn, depose and say that I am a citizen of the United States, more than eighteen years of age, and that all of the facts set forth in this affidavit, subject to the provisions and penalties of 18 U.S.C. 1001 pertaining to the filing of false, fictitious, or fraudulent statements with the United States, are true and correct according to the best of my knowledge, information and belief.

4. Owner's name and address (if not shown in items 1-3 above). \_\_\_\_\_

5. That I am personally acquainted with the mining claim(s). The work and improvements were made by and at the expense of the owner(s) of said claim(s). Said contiguous group of claims, listed on this document, are situated in the

Weaver (optional) Mining District; Mohave County, Arizona.

Line No.	AMC NUMBER	CLAIM/SITE NAME	COUNTY RECORDER DATA (If available)	TWP	RNG	SEC
1	117919	Gold Bell #13	Dkt/Pg: 674/26&27	25&26N	20&21W	6&31
2	117920	Gold Bell #14	Dkt/Pg: 674/28&29	25&26N	20&21W	6&31
3	117921	Gold Bell #15	Dkt/Pg: 674/30&31	25&26N	20&21W	6&31
4	117922	Gold Bell #16	Dkt/Pg: 674/32&33	25&26N	20&21W	6&31
5	117936	Gold Bell #30	Dkt/Pg: 674/60&61	25&26N	20&21W	6&31
6	117937	Gold Bell #31	Dkt/Pg: 674/62&63	25&26N	20&21W	6&31

**ENTERED INTO COMPUTER**

AUG 27 2010 *ps*

Form: MCF108  
Revised Jan. 2006  
Page 1 of 2

RECEIVED  
BLM AZ STATE OFFICE

2010 JUL 26 P 2:09  
PHOENIX, ARIZONA

BLM  
Date  
Stamp

			TWP	RNG	SEC
7	117938	Gold Bell #32	Dkt/Pg: 674/64&65	25&26N 20&21W	6&31
8	117939	Tinker Bell #1	Dkt/Pg: 673/815&816	26N 20W	31
9	117940	Tinker Bell #2	Dkt/Pg: 673/817&818	26N 20W	31
10	117941	Tinker Bell #3	Dkt/Pg: 673/819&820	26N 20W	31

6. That between the dates starting at 12 o'clock noon on September 1, 20 09 and ending at 12 o'clock noon on September 1, 20 10 at least \$1,000.00 dollars worth of work and improvements were done and performed upon said claim(s) or upon one or more of a contiguous group of claims for the benefit of all, wholly or partly outside of a contiguous group of claims for the benefit of all, not including the location work.

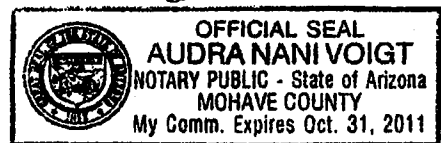
7. That the following persons were employed to perform the work and improvements described herein: Kent Dobbins, Beth Wilson, Dean Bush, Wm. Chirgwin, Don Stewart, Art Alvarez, Renee Alvarez, Frank Mannarino, Vincent Masi, and others.

8. That the work and improvements performed were: Remove ore for processing w/ Pick&shovel, buckets&barrels, trailer&backhoe&loader&dump trucks. Table by UTEC gravity separation & other process. Removal&hauling of several tons of gold ore for processing.  
Labor also consisted of grading&repairing roads for access to all claims

9. Dated: 7-2-2010 Signature: Bethany R. Wilson

SUBSCRIBED AND SWORN TO before me, a Notary Public, this 2nd day of July 20 10

By: Bethany Rae Wilson  
 Notary Public Audra Nani Voigt  
 My Commission Expires 10/31/2011



No. of Claims: 10 x \$10 = 100.00  
 Check No.: 0777447 Init. SC  
 Receipt No.: 2177505  
 For BLM Use Only

Bureau of Land Management  
 Arizona State Office  
[www.az.blm.gov](http://www.az.blm.gov)

**United States Department of the Interior**  
**Bureau of Land Management**  
 LANDS/RECREATION & PLANNING  
 ONE N CENTRAL AVE  
 PHOENIX, AZ 85004 -2203  
 Phone:

Receipt

No: 2177505

<b>Transaction #:</b> 2247055	<b>ENTERED INTO COMPUTER</b>
<b>Date of Transaction:</b> 07/26/2010	
<b>CUSTOMER:</b> BETHANY WILSON PO BOX 1770 DOLAN SPRINGS, AZ 86441-1770 US	AUG 27 2010 <i>JB</i>

LINE #	QTY	DESCRIPTION	REMARKS	UNIT PRICE	TOTAL
1	1.00	LOCATABLE MINERALS / MINING CLAIMS-NOT NEW-UNADJUD, ONE AUTH NO. ONLY / MINING CLAIM MONEY RECEIVED CASES: AMC117919/\$100.00	POL & WAIVER (10)	- n/a -	100.00
<b>TOTAL:</b>					<b>\$100.00</b>

PAYMENT INFORMATION					
1	AMOUNT:	100.00	POSTMARKED:	N/A	
	TYPE:	CHECK	RECEIVED:	07/26/2010	
	CHECK NO:	077447			
	NAME:	WILSON, BETHANY PO BOX 1770 DOLAN SPRINGS AZ 86441-1770 US			

REMARKS

This receipt was generated by the automated BLM Collections and Billing System and is a paper representation of a portion of the official electronic record contained therein.

UNITED STATES  
DEPARTMENT OF THE INTERIOR  
BUREAU OF LAND MANAGEMENT

**MAINTENANCE FEE WAIVER CERTIFICATION**

118

FORM APPROVED  
OMB NO. 1004-0114  
Expires: February 28, 2010

SEE INSTRUCTIONS ON PAGE 2

AMC 117939

1. This small miner waiver is filed for the assessment year beginning at noon on September 1, 2010 and ending at noon on September 1, 2011.
2. The undersigned and all related parties owned ten or fewer mining claims, mill, or tunnel sites located and maintained on Federal lands in the United States of America on September 1, 2010.
3. The undersigned have performed the assessment work required by law for each mining claim listed prior to filing this waiver and understand that by filing this form; an affidavit of assessment work must be recorded by the December 30th following the filing of this waiver.
4. The undersigned understand that if the assessment work obligation has not yet come due under 30 U.S.C. 28 (for those claims in their first assessment year only); a notice of intent to hold reciting this condition must be recorded by the December 30th following the filing of this waiver.
5. The undersigned understand that mill and tunnel sites may also be listed upon this waiver and be waived from payment of the maintenance fee; and that a notice of intent to hold for these sites is required to be recorded by the December 30th immediately following the filing of this waiver.
6. The undersigned understand and acknowledge that pursuant to 43 U.S.C. 1212 and 18 U.S.C. 1001; the filing or recording of a false, fictitious, or fraudulent document with the Bureau of Land Management may result in a fine of up to \$250,000, a prison term not to exceed five years, or both.
7. The mining claims, mill or tunnel sites for which this waiver from payment of the maintenance fees is requested are:

CLAIM OR SITE NAME	BLM RECORDATION SERIAL NUMBER
1. Tinker Bell #4	117942
2. Tinker Bell #5	117943
3. Tinker Bell #6	117944
4. Tinker Bell #7	117945
5. Tinker Bell #8	117946
6.	
7.	
8.	
9.	
10.	

The owner(s) (claimants) of the above mining claims and sites are:

Lee Wilson ✓  
(Owner's Name - Please Print)

x *Lee A. Wilson*  
(Owner's Signature)

2142 West 1190 North  
(Street or P.O. Box)

St. George UT 84770  
(City) (State) (Zip Code)

(Owner's Name - Please Print)

(Owner's Signature)

(Street or P.O. Box)

(City) (State) (Zip Code)

(Owner's Name - Please Print)

(Owner's Signature)

(Street or P.O. Box)

(City) (State) (Zip Code)

RECEIVED  
BLM AZ STATE OFFICE  
2010 JUL 26 P 12:52  
PHOENIX, ARIZONA

ENTERED INTO COMPUTER

AUG 27 2010 PB

*S/SC*



(Owner's Name - Please Print)	(Owner's Signature)		
(Street or P.O. Box)	(City)	(State)	(Zip Code)
(Owner's Name - Please Print)	(Owner's Signature)		
(Street or P.O. Box)	(City)	(State)	(Zip Code)
(Owner's Name - Please Print)	(Owner's Signature)		
(Street or P.O. Box)	(City)	(State)	(Zip Code)
(Owner's Name - Please Print)	(Owner's Signature)		
(Street or P.O. Box)	(City)	(State)	(Zip Code)

Title 18 U.S.C. Section 1001 and Title 43 U.S.C. Section 1212 makes it a crime for any person knowingly and willfully to make to any department or agency of the United States any false, fictitious or fraudulent statements or representations as to any matter within its jurisdiction.

**INSTRUCTIONS**

1. This certification is made under the provisions of §1744 of Title 43 and § 28-28k of Title 30 of the United States Code; and the regulations thereunder (43 CFR Part 3830).
2. The claimant(s) must fill in the dates in paragraph 1 for the beginning and ending of the assessment year for which this waiver is sought.
3. The claimant(s) must fill in the date in paragraph 2 for the beginning of the assessment year for which this waiver is sought.
4. All claim and site names and Bureau of Land Management (BLM) serial numbers must be listed for the mining claims, mill sites, and tunnel sites for which the waiver is sought.
5. All owners of the mining claims, mill sites, and tunnel sites and their addresses must be given.
6. This waiver form must be signed by all the claimants or their designated agent, in original form. If an agent is designated, a notarized designation of agent, signed by all of the claimants with proper address given, must be submitted with this waiver.
7. This form must be filed no later than September 1st for the upcoming assessment year in the BLM State Office where the mining claims or sites are recorded, or the waiver cannot be granted by the BLM. (Example: to obtain a waiver for the assessment year 2000, which begins at noon on September 1, 1999, you must qualify for and file for a waiver no later than September 1, 1999, in the proper BLM State Office).
8. For all mining claims which require assessment work, you must record an affidavit of labor on or before the December 30th immediately following the filing of this waiver. For all other mining claims or sites waived, you must record a notice of intent to hold on or before the December 30th immediately following the filing of this waiver.
9. Mill and tunnel sites may also be listed upon this waiver and be waived from payment of the maintenance fee. A notice of intent to hold for these sites is required to be filed by the December 30th following the filing of this waiver.

**RECEIVED**

**BLM AZ STATE OFFICE**

**2010 JUL 26 12:52**

**PHOENIX, ARIZONA**

**FOR OFFICIAL USE ONLY**

When Recorded Return Document to:

Lee Wilson  
2142 West 1190 North  
St. George Utah 84770



FEE# 2010044647

OFFICIAL RECORDS  
OF MOHAVE COUNTY  
CAROL MEIER,  
COUNTY RECORDER



07/26/2010 08:13 AM Fee: \$19.00

PAGE: 1 of 2

Check here is this is a change of address.

Telephone: \_\_\_\_\_

E-mail address: \_\_\_\_\_

**AFFIDAVIT OF PERFORMANCE OF ANNUAL WORK**

1. State of Arizona, County of Mohave ss:

2. I (Name) Lee Wilson

3. Reside at (Address) 2142 West 1190 North

City St. George County \_\_\_\_\_

State UT Zip 84770 being duly sworn, depose and say that I am a citizen of the United States, more than eighteen years of age, and that all of the facts set forth in this affidavit, subject to the provisions and penalties of 18 U.S.C. 1001 pertaining to the filing of false, fictitious, or fraudulent statements with the United States, are true and correct according to the best of my knowledge, information and belief.

4. Owner's name and address (if not shown in items 1-3 above) \_\_\_\_\_

RECEIVED  
BLM AZ STATE OF ARIZONA  
2010 JUL 26 P 2:00  
PHOENIX, ARIZONA  
BLM  
Date  
Stamp

5. That I am personally acquainted with the mining claim(s). The work and improvements were made by and at the expense of the owner(s) of said claim(s). Said contiguous group of claims, listed on this document, are situated in the

Weaver (optional) Mining District, Mohave County, Arizona.

Line No.	AMC NUMBER	CLAIM/SITE NAME	COUNTY RECORDER DATA (If available)	TWP	RNG	SEC
1	117942	Tinker Bell #4	Dkt/Pg: 673/821&822	26N	20W	31
2	117943	Tinker Bell #5	Dkt/Pg: 673/823&824	26N	20W	31
3	117944	Tinker Bell #6	Dkt/Pg: 673/825&826	26N	20W	31
4	117945	Tinker Bell #7	Dkt/Pg: 673/827&828	26N	20W	31
5	117946	Tinker Bell #8	Dkt/Pg: 673/829&830	26N	20W	31
6						

ENTERED INTO COMPUTER

AUG 27 2010 PB

RECEIVED  
 BLM AZ STATE OFFICE  
 PHOENIX, ARIZONA  
 2010 JUL 26 P 2:05  
 BLM  
 Date  
 Stamp

7						
8						
9						
10						

6. That between the dates starting at 12 o'clock noon on September 1, 20 09 and ending at 12 o'clock noon on September 1, 20 10 at least \$ 500.00 dollars worth of work and improvements were done and performed upon said claim(s) or upon one or more of a contiguous group of claims for the benefit of all, wholly or partly outside of a contiguous group of claims for the benefit of all, not including the location work.

7. That the following persons were employed to perform the work and improvements described herein: Kent Dobbins, Beth Wilson, Dean Bush, Wm. Chirgwin, Don Stewart, Art Alvarez, Renee Alvarez, Frank Mannarino, Vincent Masi, and others.

8. That the work and improvements performed were: Remove ore for processing w/ pick&shovel, buckets&barrels, trailer&backhoe&loader&dump trucks. Table by UTEC gravity separation & other process. Removal&hauling of several tons of gold ore for processing.  
 Labor also consisted of grading& repairing roads for access to all claims.

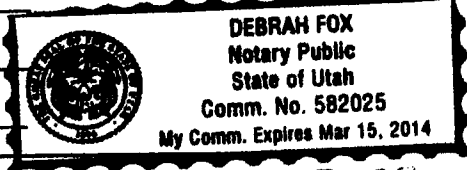
9. Dated: 7/8/10 Signature: [Signature]

SUBSCRIBED AND SWORN TO before me, a Notary Public, this 8 day of July 20 10

By: Debrah Fox

Notary Public Debrah Fox

My Commission Expires 3/15/14



Bureau of Land Management  
 Arizona State Office  
[www.az.blm.gov](http://www.az.blm.gov)

No. of Claims: 5 x \$10 = 50.00  
 Check No.: 077451 Init. SC  
 Receipt No.: 2177444  
 For BLM Use Only

United States Department of the Interior  
 Bureau of Land Management  
 LANDS/RECREATION & PLANNING  
 ONE N CENTRAL AVE  
 PHOENIX, AZ 85004 -2203  
 Phone:

Receipt

No: 2177444

Transaction #: 2246993		<b>ENTERED INTO COMPUTER</b>
Date of Transaction: 07/26/2010		
CUSTOMER:	LEE WILSON 2142 W 1190 N ST GEORGE, UT 84770-5545 US	AUG 27 2010 <i>PB</i>

LINE #	QTY	DESCRIPTION	REMARKS	UNIT PRICE	TOTAL
1	1.00	LOCATABLE MINERALS / MINING CLAIMS-NOT NEW-UNADJUD, ONE AUTH NO. ONLY / MINING CLAIM MONEY RECEIVED CASES: AMC117942/\$50.00	POL & WAIVER (5)	- n/a -	50.00
<b>TOTAL:</b>					<b>\$50.00</b>

PAYMENT INFORMATION					
1	AMOUNT:	50.00	POSTMARKED:	N/A	
	TYPE:	CHECK	RECEIVED:	07/26/2010	
	CHECK NO:	077451			
	NAME:	WILSON, LEE 2142 W 1190 N ST GEORGE UT 84770-5545 US			

REMARKS

This receipt was generated by the automated BLM Collections and Billing System and is a paper representation of a portion of the official electronic record contained therein.



UNITED STATES  
DEPARTMENT OF THE INTERIOR  
BUREAU OF LAND MANAGEMENT

**MAINTENANCE FEE WAIVER CERTIFICATION**

113

AMC 117907

117939

FORM APPROVED  
OMB NO. 1004-0114  
Expires: February 28, 2010

AMC 116255

SEE INSTRUCTIONS ON PAGE 2

- This small miner waiver is filed for the assessment year beginning at noon on September 1, 2010 and ending at noon on September 1, 2011.
- The undersigned and all related parties owned ten or fewer mining claims, mill, or tunnel sites located and maintained on Federal lands in the United States of America on September 1, 2010.
- The undersigned have performed the assessment work required by law for each mining claim listed prior to filing this waiver and understand that by filing this form; an affidavit of assessment work must be recorded by the December 30th following the filing of this waiver.
- The undersigned understand that if the assessment work obligation has not yet come due under 30 U.S.C. 28 (for those claims in their first assessment year only); a notice of intent to hold reciting this condition must be recorded by the December 30th following the filing of this waiver.
- The undersigned understand that mill and tunnel sites may also be listed upon this waiver and be waived from payment of the maintenance fee; and that a notice of intent to hold for these sites is required to be recorded by the December 30th immediately following the filing of this waiver.
- The undersigned understand and acknowledge that pursuant to 43 U.S.C. 1212 and 18 U.S.C. 1001; the filing or recording of a false, fictitious, or fraudulent document with the Bureau of Land Management may result in a fine of up to \$250,000, a prison term not to exceed five years, or both.
- The mining claims, mill or tunnel sites for which this waiver from payment of the maintenance fees is requested are:

	CLAIM OR SITE NAME	BLM RECORDATION SERIAL NUMBER
1.	Gold Bell #3	117909
2.	Gold Bell #4	117910
3.	Gold Bell #19	117925
4.	Gold Bell #20	117926
5.	Gold Bell #21	117927
6.	Silver Bell #13	117959
7.	Silver Bell #14	117960
8.	Silver Bell #15	117961
9.	Silver Bell #16	117962
10.	Tiger Bell #4	116258

The owner(s) (claimants) of the above mining claims and sites are:

Craig Dobbins

(Owner's Name - Please Print)

*Craig Dobbins*  
(Owner's Signature)

603 W. Kingsley

(Street or P.O. Box)

Springfield

(City)

MO

(State)

65807

(Zip Code)

(Owner's Name - Please Print)

(Street or P.O. Box)

(City)

(State)

(Zip Code)

(Owner's Name - Please Print)

(Street or P.O. Box)

(City)

(State)

(Zip Code)

(Owner's Signature)

(Owner's Signature)

RECEIVED  
BLM AZ STATE OFFICE  
2010 JUL 26 P 12:51  
PHOENIX, ARIZONA

ENTERED INTO COMPUTER  
AUG 26 2010 PB

10/10

(Owner's Name - Please Print)

(Owner's Signature)

(Street or P.O. Box)

(City)

(State)

(Zip Code)

(Owner's Name - Please Print)

(Owner's Signature)

(Street or P.O. Box)

(City)

(State)

(Zip Code)

(Owner's Name - Please Print)

(Owner's Signature)

(Street or P.O. Box)

(City)

(State)

(Zip Code)

(Owner's Name - Please Print)

(Owner's Signature)

(Street or P.O. Box)

(City)

(State)

(Zip Code)

Title 18 U.S.C. Section 1001 and Title 43 U.S.C. Section 1212 makes it a crime for any person knowingly and willfully to make to any department or agency of the United States any false, fictitious or fraudulent statements or representations as to any matter within its jurisdiction.

INSTRUCTIONS

- 1. This certification is made under the provisions of §1744 of Title 43 and § 28-28k of Title 30 of the United States Code; and the regulations thereunder (43 CFR Part 3830).
2. The claimant(s) must fill in the dates in paragraph 1 for the beginning and ending of the assessment year for which this waiver is sought.
3. The claimant(s) must fill in the date in paragraph 2 for the beginning of the assessment year for which this waiver is sought.
4. All claim and site names and Bureau of Land Management (BLM) serial numbers must be listed for the mining claims, mill sites, and tunnel sites for which the waiver is sought.
5. All owners of the mining claims, mill sites, and tunnel sites and their addresses must be given.
6. This waiver form must be signed by all the claimants or their designated agent, in original form. If an agent is designated, a notarized designation of agent, signed by all of the claimants with proper address given, must be submitted with this waiver.
7. This form must be filed no later than September 1st for the upcoming assessment year in the BLM State Office where the mining claims or sites are recorded, or the waiver cannot be granted by the BLM. (Example: to obtain a waiver for the assessment year 2000, which begins at noon on September 1, 1999, you must qualify for and file for a waiver no later than September 1, 1999, in the proper BLM State Office).
8. For all mining claims which require assessment work, you must record an affidavit of labor on or before the December 30th immediately following the filing of this waiver. For all other mining claims or sites waived, you must record a notice of intent to hold on or before the December 30th immediately following the filing of this waiver.
9. Mill and tunnel sites may also be listed upon this waiver and be waived from payment of the maintenance fee. A notice of intent to hold for these sites is required to be filed by the December 30th following the filing of this waiver.

RECEIVED
BLM AZ STATE OFFICE
2010 JUL 26 12:51
PHOENIX, ARIZONA
FOR OFFICIAL USE ONLY



FEE# 2010044650

OFFICIAL RECORDS  
OF MOHAVE COUNTY  
CAROL MEIER,  
COUNTY RECORDER



07/26/2010 08:13 AM Fee: \$19.00

PAGE: 1 of 2

When Recorded Return Document to:

Craig Dobbins  
603 W. Kingsley  
Springfield, MO 65807

Check here is this is a change of address.

Telephone: \_\_\_\_\_

E-mail address: \_\_\_\_\_

**AFFIDAVIT OF PERFORMANCE OF ANNUAL WORK**

1. State of Arizona, County of Mohave ss: \_\_\_\_\_

2. I (Name) Craig Dobbins

3. Reside at (Address) 603 W. Kingsley

City Springfield County \_\_\_\_\_

RECEIVED  
BLM AZ STATE OFFICE  
2010 JUL 26 P 2:08  
PHOENIX, ARIZONA

State MO Zip 65807 being duly sworn, depose and say that I am a citizen of the United States, more than eighteen years of age, and that all of the facts set forth in this affidavit, subject to the provisions and penalties of 18 U.S.C. 1001 pertaining to the filing of false, fictitious, or fraudulent statements with the United States, are true and correct according to the best of my knowledge, information and belief.

4. Owner's name and address (If not shown in Items 1-3 above). \_\_\_\_\_

5. That I am personally acquainted with the mining claim(s). The work and improvements were made by and at the expense of the owner(s) of said claim(s). Said contiguous group of claims, listed on this document, are situated in the

Weaver (optional) Mining District; Mohave County, Arizona.

Line No.	AMC NUMBER	CLAIM/SITE NAME	COUNTY RECORDER DATA (If available)	TWP	RNG	SEC
1	117909	Gold Bell #3	Dkt/Pg:674/6&7	25&26N	20&21W	26&35
2	117910	Gold Bell #4	Dkt/Pg:674/8&9	25&26N	20&21W	26&35
3	117925	Gold Bell #19	Dkt/Pg:674/38&39	25&26N	20&21W	26&35
4	117926	Gold Bell #20	Dkt/Pg:674/40&41	25&26N	20&21W	26&35
5	117927	Gold Bell #21	Dkt/Pg:674/42&43	25&26N	20&21W	26&35
6	117959	Silver Bell #13	Dkt/Pg:673/987&988	26N	21W	25&26

**ENTERED INTO COMPUTER**

AUG 26 2010 PB

Form: MCF108  
Revised Jan. 2006  
Page 1 of 2

RECEIVED  
 BLM ARIZONA OFFICE  
 2010 JUL 26 P 2:08  
 PHOENIX, ARIZONA  
 BLM Date Stamp

	AMC		TWP	RNG	SEC
7	117960	Silver Bell #14	Dkt/Pg: 673/989&990 26N	21W	25&26
8	117961	Silver Bell #15	Dkt/Pg: 673/991&992 26N	21W	25&26
9	117962	Silver Bell #16	Dkt/Pg: 673/993&994 26N	21W	25&26
10	116258	Tiger Bell #4	Dkt/Pg: 672/999&1000 26N	21W	25

6. That between the dates starting at 12 o'clock noon on September 1, 2009 and ending at 12 o'clock noon on September 1, 2010 at least \$1,000.00 dollars worth of work and improvements were done and performed upon said claim(s) or upon one or more of a contiguous group of claims for the benefit of all, wholly or partly outside of a contiguous group of claims for the benefit of all, not including the location work.

7. That the following persons were employed to perform the work and improvements described herein: Kent

Dobbins, Beth Wilson, Dean Bush, Wm. Chirgwin, Don Stewart, Art Alvarez, Renee Alvarez, Frank Mannarino, Vincent Masi, and others.

8. That the work and improvements performed were: Remove ore for processing w/ pick&shovel, buckets&barrels, trailer&backhoe&loader&dump trucks. Table by UTEC gravity separation other process. Removal&hauling of several tons of gold ore for processing.

abor also consisted of grading&repairing roads for access to all claims.

9. Dated: 7-14-2010 Signature: [Signature]

SUBSCRIBED AND SWORN TO before me, a Notary Public, this 14 day of July 2010

By: Craig Dobbins

Notary Public Brooke French

My Commission Expires Aug 4, 2012

BROOKE FRENCH  
 Notary Public – Notary Seal  
 STATE OF MISSOURI  
 Christian County – Comm#08601911  
 My Commission Expires Aug. 4, 2012

Bureau of Land Management  
 Arizona State Office  
[www.az.blm.gov](http://www.az.blm.gov)

No. of Claims: 10 x \$10 = 100.00  
 Check No.: 077450 Init. SC  
 Receipt No.: 2171501  
 For BLM Use Only



**United States Department of the Interior**  
**Bureau of Land Management**  
 LANDS/RECREATION & PLANNING  
 ONE N CENTRAL AVE  
 PHOENIX, AZ 85004 -2203  
 Phone:

Receipt

No: 2177501

<b>Transaction #:</b> 2247052 <b>Date of Transaction:</b> 07/26/2010	<b>ENTERED INTO COMPUTER</b>
<b>CUSTOMER:</b> CRAIG DOBBINS 603 W KINGSLEY ST SPRINGFIELD, MO 65807-4705 US	AUG 26 2010 <i>RB</i>

LINE #	QTY	DESCRIPTION	REMARKS	UNIT PRICE	TOTAL
1	1.00	LOCATABLE MINERALS / MINING CLAIMS-NOT NEW-UNADJUD, ONE AUTH NO. ONLY / MINING CLAIM MONEY RECEIVED CASES: AMC117909/\$100.00	POL & WAIVER (10)	- n/a -	100.00
<b>TOTAL:</b>					<b>\$100.00</b>

PAYMENT INFORMATION				
1	AMOUNT:	100.00	POSTMARKED:	N/A
	TYPE:	CHECK	RECEIVED:	07/26/2010
	CHECK NO:	077450		
	NAME:	DOBBINS, CRAIG 603 W KINGSLEY ST SPRINGFIELD MO 65807-4705 US		

REMARKS

This receipt was generated by the automated BLM Collections and Billing System and is a paper representation of a portion of the official electronic record contained therein.

AMC 117907

AMC 117939

AMC 116255

**MAINTENANCE FEE PAYMENT**

Claimant Name: Anna Stewart

Address: 1603 S. Kentwood Avenue

City: Springfield State: MO Zip: 65804

Telephone: \_\_\_\_\_

E-mail address: \_\_\_\_\_

Signature: X 

Check here if this is a change of address.

RECEIVED BLM AZ STATE OFFICE	200 JUL 26 P 3: 17	PHOENIX, ARIZONA	BLM Date Stamp
---------------------------------	--------------------	------------------	----------------------

LINE NO.	AMC NUMBER	CLAIM/SITE NAME	COUNTY RECORDER DATA (If available)	TWP	RNG	SEC
1	117907	Gold Bell #1	Dkt/Pg: 674/2&3	26N	20W	26&35
2	117908	Gold Bell #2	Dkt/Pg: 674/4&5	26N	20W	26&35
3	117923	Gold Bell #17	Dkt/Pg: 674/34&35	26N	20W	26&35
4	117924	Gold Bell #18	Dkt/Pg: 674/36&37	26N	20W	26&35
5	117955	Silver Bell #9	Dkt/Pg: 673/979&980	26N	21W	25&26
6	117956	Silver Bell #10	Dkt/Pg: 673/981&982	26N	21W	25&26
7	117957	Silver Bell #11	Dkt/Pg: 673/983&984	26N	21W	25&26
8	117958	Silver Bell #12	Dkt/Pg: 673/985&986	26N	21W	25&26
9	116255	Tiger Bell #1	Dkt/Pg: 672/993&994	26N	21W	25
10	116262	Tiger Bell #8	Dkt/Pg: 673/7&8	26N	21W	25

List additional claims on Form MCF114.

Bureau of Land Management  
Arizona State Office  
[www.blm.gov/az/](http://www.blm.gov/az/)

No. of Claims: <u>10</u> x \$140 = <u>1,400.</u>
Check No: <u>077439</u> Init. <u>SC</u>
Receipt No.: <u>2177614</u>
<b>For BLM Use Only</b>

Form: MCF112  
Revised July 2009

This form is available from the Arizona Department of Mines and Mineral Resources and may be reproduced.

ENTERED INTO COMPUTER *MP*

AUG 05 2010

**United States Department of the Interior**  
**Bureau of Land Management**  
 LANDS/RECREATION & PLANNING  
 ONE N CENTRAL AVE  
 PHOENIX, AZ 85004 -2203  
 Phone:

Receipt

No: 2177614

<b>Transaction #:</b> 2247168 <b>Date of Transaction:</b> 07/26/2010		<b>ENTERED INTO COMPUTER</b>  <i>ms</i> <b>AUG 05 2010</b>
<b>CUSTOMER:</b>	ANNA STEWART 1603 S KENTWOOD AVE SPRINGFIELD, MO 65804-1318 US	

LINE #	QTY	DESCRIPTION	REMARKS	UNIT PRICE	TOTAL
1	1.00	LOCATABLE MINERALS / MINING CLAIMS-NOT NEW-UNADJUD, ONE AUTH NO. ONLY / MINING CLAIM MONEY RECEIVED <b>CASES: AMC117907/\$1400.00</b>	MAINT (10) 2011	- n/a -	1400.00
<b>TOTAL:</b>					<b>\$1,400.00</b>

PAYMENT INFORMATION			
1	<b>AMOUNT:</b>	1400.00	<b>POSTMARKED:</b> N/A
	<b>TYPE:</b>	CHECK	<b>RECEIVED:</b> 07/26/2010
	<b>CHECK NO:</b>	077439	
	<b>NAME:</b>	STEWART, ANNA 1603 S KENTWOOD AVE SPRINGFIELD MO 65804-1318 US	

REMARKS

This receipt was generated by the automated BLM Collections and Billing System and is a paper representation of a portion of the official electronic record contained therein.

AMC 117939

**MAINTENANCE FEE PAYMENT**

Claimant Name: Lee Wilson

Address: 2142 West 1190 North

City: St. George State: UT Zip: 84770

Telephone: \_\_\_\_\_

E-mail address: \_\_\_\_\_

Signature: *Lee Wilson*

Check here if this is a change of address.

RECEIVED  
BLM AZ STATE OFFICE  
2010 JUL 26 P 2:55  
PHOENIX, ARIZONA

BLM  
Date  
Stamp

LINE NO.	AMC NUMBER	CLAIM/SITE NAME	COUNTY RECORDER DATA (If available)	TWP	RNG	SEC
1	117942	Tinker Bell #4	Dkt/Pg:673/821&822	26N	20W	31
2	117943	Tinker Bell #5	Dkt/Pg:673/823&824	26N	20W	31
3	117944	Tinker Bell #6	Dkt/Pg:673/825&826	26N	20W	31
4	117945	Tinker Bell #7	Dkt/Pg:673/827&828	26N	20W	31
5	117946	Tinker Bell #8	Dkt/Pg:673/829&830	26N	20W	31
6						
7						
8						
9						
10						

List additional claims on Form MCF114.

No. of Claims: 5 x \$140 = 700.  
 Check No: 099437 Init. SC  
 Receipt No.: 2177567  
 For BLM Use Only

**Bureau of Land Management**  
**Arizona State Office**  
[www.blm.gov/az/](http://www.blm.gov/az/)

**Form: MCF112**  
 Revised July 2009

This form is available from the Arizona Department of Mines and Mineral Resources and may be reproduced.

ENTERED INTO COMPUTER

AUG 06 2010

*M*



United States Department of the Interior  
 Bureau of Land Management  
 LANDS/RECREATION & PLANNING  
 ONE N CENTRAL AVE  
 PHOENIX, AZ 85004 -2203  
 Phone:

Receipt

No: 2177567

<b>Transaction #:</b> 2247119	
<b>Date of Transaction:</b> 07/26/2010	
<b>CUSTOMER:</b>	LEE WILSON 2142 W 1190 N ST GEORGE, UT 84770-5545 US ✓

LINE #	QTY	DESCRIPTION	REMARKS	UNIT PRICE	TOTAL
1	1.00	LOCATABLE MINERALS / MINING CLAIMS-NOT NEW-UNADJUD, ONE AUTH NO. ONLY / MINING CLAIM MONEY RECEIVED CASES: AMC117942/\$700.00	MAINT (5) 2011	- n/a -	700.00
<b>TOTAL:</b>					<b>\$700.00</b> ✓

PAYMENT INFORMATION			
1	AMOUNT:	700.00	POSTMARKED: N/A
	TYPE:	CHECK	RECEIVED: 07/26/2010
	CHECK NO:	077437	
	NAME:	WILSON, LEE 2142 W 1190 N ST GEORGE UT 84770-5545 US	

REMARKS

This receipt was generated by the automated BLM Collections and Billing System and is a paper representation of a portion of the official electronic record contained therein.

**ENTERED INTO COMPUTER**

*m*  
 AUG 06 2010

AMC 117907

AMC 117939

AMC 116255

**MAINTENANCE FEE PAYMENT**

Claimant Name: Craig Dobbins

Address: 603 W. Kingsley ✓

City: Springfield State: MO Zip: 65807

Telephone: \_\_\_\_\_

Mail address: \_\_\_\_\_

Signature: Craig Dobbins

Check here if this is a change of address.

RECEIVED  
 BLM AZ STATE OFFICE  
 2010 JUL 26 P 2:51  
 PHOENIX, ARIZONA  
 BLM  
 Date  
 Stamp

LINE NO.	AMC NUMBER	CLAIM/SITE NAME	COUNTY RECORDER DATA (If available)	TWP	RNG	SEC
1	117909	Gold Bell #3	Dkt/Pg: 674/6&7	25& 26N	20& 21W	26& 35
2	117910	Gold Bell #4	Dkt/Pg: 674/8&9	25& 26N	20& 21W	26& 35
3	117925	Gold Bell #19	Dkt/Pg: 674/38&39	25& 26N	20& 21W	26& 35
4	117926	Gold Bell #20	Dkt/Pg: 674/40&41	25& 26N	20& 21W	26& 35
5	117927	Gold Bell #21	Dkt/Pg: 674/42&43	25& 26N	20& 21W	26& 35
6	117959	Silver Bell #13	Dkt/Pg: 673/987&988	26N	21W	25& 26
7	117960	Silver Bell #14	Dkt/Pg: 673/989&990	26N	21W	25& 26
8	117961	Silver Bell #15	Dkt/Pg: 673/991&992	26N	21W	25& 26
9	117962	Silver Bell #16	Dkt/Pg: 673/993&994	26N	21W	25& 26
10	116258	Tiger Bell #4	Dkt/Pg: 672/999 & 1000	26N	21W	25

List additional claims on Form MCF114.

Bureau of Land Management  
Arizona State Office  
www.blm.gov/az/

No. of Claims: 10 x \$140 = 1,400.  
 Check No: 077436 Init. SC  
 Receipt No.: 2177598  
 For BLM Use Only

CC#

Form: MCF112  
Revised July 2009

This form is available from the Arizona Department of Mines and Mineral Resources and may be reproduced.

AUG 05 2010

ENTERED INTO COMPUTER MT

**United States Department of the Interior**  
**Bureau of Land Management**  
 LANDS/RECREATION & PLANNING  
 ONE N CENTRAL AVE  
 PHOENIX, AZ 85004 -2203  
 Phone:

Receipt

No: 2177598

<b>Transaction #:</b> 2247153		<b>ENTERED INTO COMPUTER</b>
<b>Date of Transaction:</b> 07/26/2010		
<b>CUSTOMER:</b>	CRAIG DOBBINS 603 W KINGSLEY ST SPRINGFIELD, MO 65807-4705 US	WMT AUG 05 2010

LINE #	QTY	DESCRIPTION	REMARKS	UNIT PRICE	TOTAL
1	1.00	LOCATABLE MINERALS / MINING CLAIMS-NOT NEW-UNADJUD, ONE AUTH NO. ONLY / MINING CLAIM MONEY RECEIVED CASES: AMC117909/\$1400.00	MAINT (10)	- n/a -	1400.00
<b>TOTAL:</b>					<b>\$1,400.00</b>

PAYMENT INFORMATION			
NOTE: Items will appear on credit card statement as "Bureau of Land Mgmt CO".			
1	AMOUNT:	420.00	POSTMARKED: N/A
	TYPE:	CREDIT CARD	RECEIVED: 07/26/2010
	NAME:	DOBBINS, CRAIG 603 W KINGSLEY ST SPRINGFIELD MO 65807-4705 US	
	CARD NO:	XXXXXXXXXXXX0404	AUTH CODE: 04734B
	NAME ON CARD:	DONALD L STEWART	
	EXPIRES:	08/2011	
	SIGNATURE:		
2	AMOUNT:	980.00	POSTMARKED: N/A
	TYPE:	CHECK	RECEIVED: 07/26/2010
	CHECK NO:	077436	
	NAME:	DOBBINS, CRAIG 603 W KINGSLEY ST SPRINGFIELD MO 65807-4705 US	

REMARKS

This receipt was generated by the automated BLM Collections and Billing System and is a paper representation of a portion of the official electronic record contained therein.

AMC 116255  
 AMC 117939

**MAINTENANCE FEE PAYMENT**

Claimant Name: Janet (Eckman) Stewart  
 Address: 2380 E. Cardinal Rd.  
 City: Ozark State: MO Zip: 65721  
 Telephone: \_\_\_\_\_  
 E-mail address: \_\_\_\_\_  
 Signature: Janet (Eckman) Stewart

Check here if this is a change of address.

RECEIVED  
 BLM AZ STATE OFFICE  
 2010 JUL 26 P 3:17  
 PHOENIX, ARIZONA  
 BLM  
 Date  
 Stamp

LINE NO.	AMC NUMBER	CLAIM/SITE NAME	COUNTY RECORDER DATA (If available)	TWP	RNG	SEC
1	117947	Silver Bell #1	Dkt/Pg: 673/963&964	26N	21W	23, 24 25, 26
2	117948	Silver Bell #2	Dkt/Pg: 673/965&966	26N	21W	23, 24 25, 26
3	117949	Silver Bell #3	Dkt/Pg: 673/967&968	26N	21W	23, 24 25, 26
4	117950	Silver Bell #4	Dkt/Pg: 673/969&970	26N	21W	23, 24 25, 26
5	117951	Silver Bell #5	Dkt/Pg: 673/971&972	26N	21W	23, 24 25, 26
6	117952	Silver Bell #6	Dkt/Pg: 673/973&974	26N	21W	23, 24 25, 26
7	117953	Silver Bell #7	Dkt/Pg: 673/975&976	26N	21W	23, 24 25, 26
8	117954	Silver Bell #8	Dkt/Pg: 673/977&978	26N	21W	23, 24 25, 26
9	116263	Tiger Bell #9	Dkt/Pg: 673/9&10	26N	21W	24 & 25
10	116274	Tiger Bell #20	Dkt/Pg: 673/31&32	26N	21W	24 & 25

List additional claims on Form MCF114.

Bureau of Land Management  
 Arizona State Office  
 www.blm.gov/az/

No. of Claims: 10 x \$140 = 1400  
 Check No: 077442 Init. SC  
 Receipt No.: 2177622  
 For BLM Use Only

Form: MCF112  
 Revised July 2009

This form is available from the Arizona Department of Mines and Mineral Resources and may be reproduced.

ENTERED INTO COMPUTER *MC* AUG 06 2010



**United States Department of the Interior**  
**Bureau of Land Management**  
 LANDS/RECREATION & PLANNING  
 ONE N CENTRAL AVE  
 PHOENIX, AZ 85004 -2203  
 Phone:

Receipt

No: 2177622

<b>Transaction #:</b> 2247178		<b>ENTERED INTO COMPUTER</b> <i>MAK</i> <b>AUG 06 2010</b>
<b>Date of Transaction:</b> 07/26/2010		
<b>CUSTOMER:</b>	JANET STEWART 2380 E CARDINAL RD ✓ OZARK, MO 65721-5322 US	

LINE #	QTY	DESCRIPTION	REMARKS	UNIT PRICE	TOTAL
1	1.00	LOCATABLE MINERALS / MINING CLAIMS-NOT NEW-UNADJUD, ONE AUTH NO. ONLY / MINING CLAIM MONEY RECEIVED CASES: AMC117947/\$1400.00	MAINT (10) 2011	- n/a -	1400.00
<b>TOTAL:</b>					<b>\$1,400.00</b>

PAYMENT INFORMATION					
1	AMOUNT:	1400.00	POSTMARKED:	N/A	
	TYPE:	CHECK	RECEIVED:	07/26/2010	
	CHECK NO:	077442			
	NAME:	STEWART, JANET 2380 E CARDINAL RD OZARK MO 65721-5322 US			

REMARKS

This receipt was generated by the automated BLM Collections and Billing System and is a paper representation of a portion of the official electronic record contained therein.

AMC117907  
 AMC117939

**MAINTENANCE FEE PAYMENT**

Claimant Name: Bethany R. Wilson  
 Address: P.O. Box 1770 ✓  
Dolan Springs  
 City: \_\_\_\_\_ State: AZ Zip: 86441  
 Telephone: \_\_\_\_\_  
 E-mail address: \_\_\_\_\_  
 Signature: Bethany R. Wilson

Check here if this is a change of address.

RECEIVED  
 BLM AZ STATE OFFICE  
 2009 JUL 26 P 2:51  
 PHOENIX, ARIZONA  
 BLM  
 Date  
 Stamp

LINE NO.	AMC NUMBER	CLAIM/SITE NAME	COUNTY RECORDER DATA (If available)	TWP	RNG	SEC
1	117919	Gold Bell #13	Dkt/Pg: 674/26&27	25&26 N	20&21 W	6&31
2	117920	Gold Bell #14	Dkt/Pg: 674/28&29	25&26 N	20&21 W	6&31
3	117921	Gold Bell #15	Dkt/Pg: 674/30&31	25&26 N	20&21 W	6&31
4	117922	Gold Bell #16	Dkt/Pg: 674/32&33	25&26 N	20&21 W	6&31
5	117936	Gold Bell #30	Dkt/Pg: 674/60&61	25&26 N	20&21 W	6&31
6	117937	Gold Bell #31	Dkt/Pg: 674/62&63	25&26 N	20&21 W	6&31
7	117938	Gold Bell #32	Dkt/Pg: 674/64&65	25&26 N	20&21 W	6&31
8	117939	Tinker Bell #1	Dkt/Pg: 673/815&816	26N	20W	31
9	117940	Tinker Bell #2	Dkt/Pg: 673/817&818	26N	20W	31
10	117941	Tinker Bell #3	Dkt/Pg: 673/819&820	26N	20W	31

List additional claims on Form MCF114.

Bureau of Land Management  
 Arizona State Office  
 www.blm.gov/az/

No. of Claims: 10 x \$140 = 1400.  
 Check No: 077433 Init. SC  
 Receipt No.: 2177591  
 For BLM Use Only

Form: MCF112  
 Revised July 2009

This form is available from the Arizona Department of Mines and Mineral Resources and may be reproduced.

ENTERED INTO COMPUTER <sup>mt</sup>  
 AUG 06 2010

**United States Department of the Interior**  
**Bureau of Land Management**  
 LANDS/RECREATION & PLANNING  
 ONE N CENTRAL AVE  
 PHOENIX, AZ 85004 -2203  
 Phone:

Receipt

No: 2177591

<b>Transaction #:</b> 2247147	<b>ENTERED INTO COMPUTER</b>
<b>Date of Transaction:</b> 07/26/2010	<i>M</i>
<b>CUSTOMER:</b> BETHANY WILSON PO BOX 1770 DOLAN SPRINGS, AZ 86441-1770 US	AUG 06 2010

LINE #	QTY	DESCRIPTION	REMARKS	UNIT PRICE	TOTAL
1	1.00	LOCATABLE MINERALS / MINING CLAIMS-NOT NEW-UNADJUD, ONE AUTH NO. ONLY / MINING CLAIM MONEY RECEIVED CASES: AMC117919/\$1400.00	MAINT (10)	- n/a -	1400.00
<b>TOTAL:</b>					<b>\$1,400.00</b>

PAYMENT INFORMATION					
1	AMOUNT:	1400.00	POSTMARKED:	N/A	
	TYPE:	CHECK	RECEIVED:	07/26/2010	
	CHECK NO:	077433			
	NAME:	WILSON, BETHANY PO BOX 1770 DOLAN SPRINGS AZ 86441-1770 US			

REMARKS

This receipt was generated by the automated BLM Collections and Billing System and is a paper representation of a portion of the official electronic record contained therein.

AMC 117939

AMC 116235

**MAINTENANCE FEE PAYMENT**

Claimant Name: Kent Dobbins

Address: P.O. Box 1630

Dolan Springs

City: \_\_\_\_\_ State: AZ Zip: 86441

Telephone: \_\_\_\_\_

E-mail address: \_\_\_\_\_

Signature: Kent Dobbins

Check here if this is a change of address.

RECEIVED  
 BLM AZ STATE OFFICE  
 2010 JUL 26 P 2:51  
 PHOENIX, ARIZONA  
 BLM  
 Date  
 Stamp

LINE NO.	AMC NUMBER	CLAIM/SITE NAME	COUNTY RECORDER DATA (If available)	TWP	RNG	SEC
1	117968	Silver Bell #22	Dkt/Pg: 674/74&75	26N	21W	31
2	117969	Silver Bell #23	Dkt/Pg: 674/76&77	26N	21W	31
3	117970	Silver Bell #24	Dkt/Pg: 674/78&79	26N	21W	31
4	116235	Blue Bell #1	Dkt/Pg: 672/953&954	26N	20W	31
5	116236	Blue Bell #2	Dkt/Pg: 672/955&956	26N	20W	31
6						
7						
8						
9						
10						

List additional claims on Form MCF114.

Bureau of Land Management  
Arizona State Office  
[www.blm.gov/az/](http://www.blm.gov/az/)

No. of Claims: 5 x \$140 = 700  
 Check No: 077431 Init. SC  
 Receipt No.: 2177579  
 For BLM Use Only

Form: MCF112  
Revised July 2009

This form is available from the Arizona Department of Mines and Mineral Resources and may be reproduced.

ENTERED INTO COMPUTER

AB AUG 06 2010



United States Department of the Interior  
 Bureau of Land Management  
 LANDS/RECREATION & PLANNING  
 ONE N CENTRAL AVE  
 PHOENIX, AZ 85004 -2203  
 Phone:

Receipt

No: 2177579

**ENTERED INTO COMPUTER**

**ENTERED INTO**

<b>Transaction #:</b> 2247131	
<b>Date of Transaction:</b> 07/26/2010	
<b>CUSTOMER:</b>	KENT DOBBINS PO BOX 1630 DOLAN SPRINGS, AZ 86441-1630 US
AUG 06 2010	

LINE #	QTY	DESCRIPTION	REMARKS	UNIT PRICE	TOTAL
1	1.00	LOCATABLE MINERALS / MINING CLAIMS-NOT NEW-UNADJUD, ONE AUTH NO. ONLY / MINING CLAIM MONEY RECEIVED CASES: AMC117968/\$700.00	MAINT (5)	- n/a -	700.00
<b>TOTAL:</b>					<b>\$700.00</b>

PAYMENT INFORMATION					
1	AMOUNT:	700.00	POSTMARKED:	N/A	
	TYPE:	CHECK	RECEIVED:	07/26/2010	
	CHECK NO:	077431			
	NAME:	DOBBINS, KENT PO BOX 1630 DOLAN SPRINGS AZ 86441-1630 US			

REMARKS

This receipt was generated by the automated BLM Collections and Billing System and is a paper representation of a portion of the official electronic record contained therein.

**NOTICE!!**

**These documents have been scanned!**

**Do not place un-scanned documents beneath this notice!**

**Do not remove this notice from this file!**

GPO Jacket No. 560-102  
Print Order 61540  
Rise Business Services, LLC  
Job=AZ15 8/14/2019



Box Number= AZ15222



Claim Begin-End: AMC117939-AMC117970

**5 Miscellaneous**



AZ15222-6

AMC117279-AMC117939

**NO  
DOCUMENTS  
FOUND**

NO DOCUMENTS FOUND  
NO DOCUMENTS FOUND



**NOTICE!!**

**These documents have been scanned!**

**Do not place un-scanned documents beneath this notice!**

**Do not remove this notice from this file!**

GPO Jacket No. 560-102  
Print Order 61540  
Rise Business Services, LLC  
Job=AZ15 8/14/2019



Box Number= AZ15222



Claim Begin-End: AMC117939-AMC117970

**6 Location Notices-Amendments and Supporting Documents**



AZ15222-6

AMC117279-AMC117939



**NO  
DOCUMENTS  
FOUND**

NO DOCUMENTS FOUND  
NO DOCUMENTS FOUND